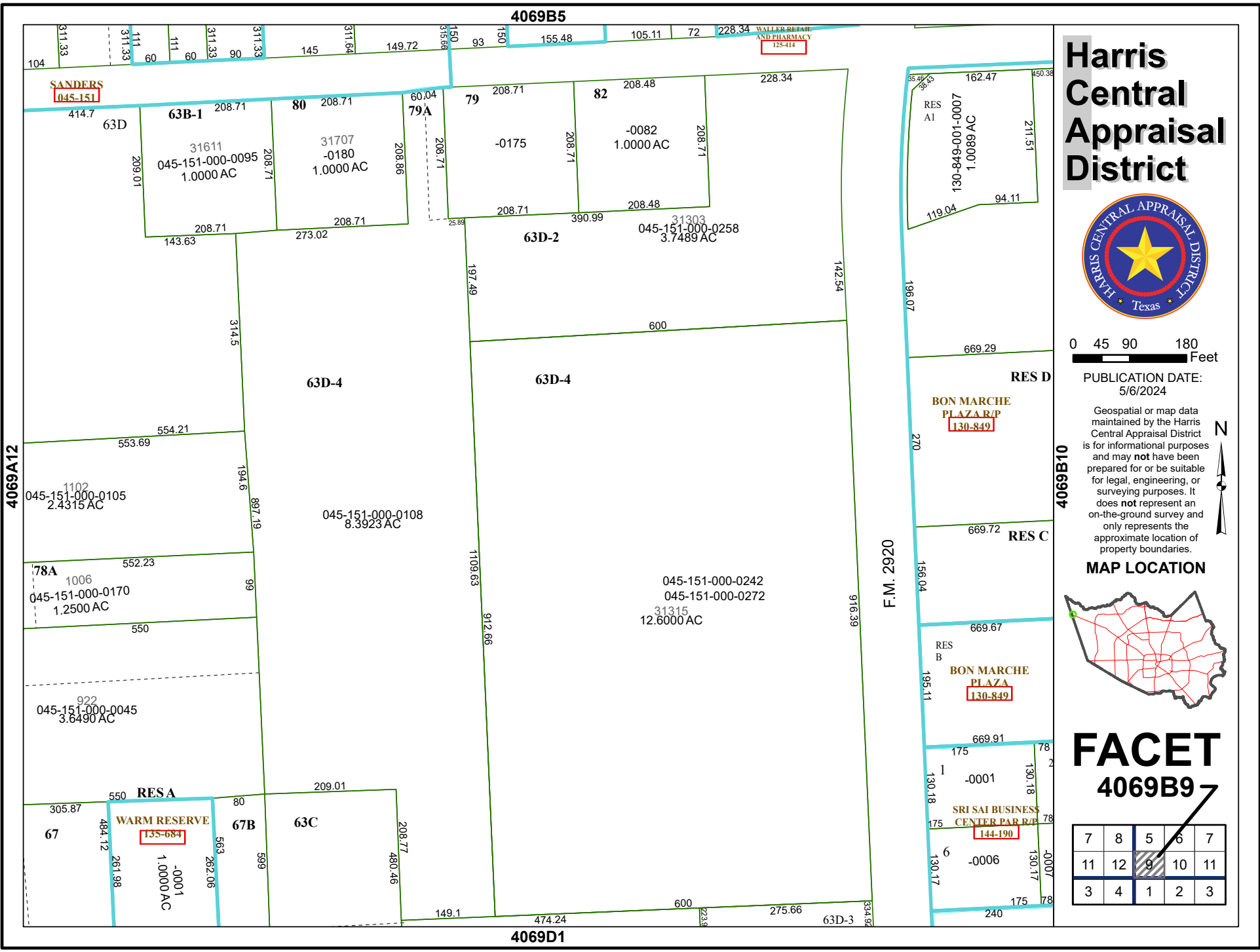


4069B5

4069D1



# Harris Central Appraisal District

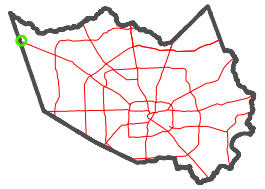


0 45 90 180 Feet

PUBLICATION DATE: 5/6/2024

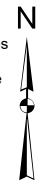
Geospatial or map data maintained by the Harris Central Appraisal District is for informational purposes and may not have been prepared for or be suitable for legal, engineering, or surveying purposes. It does not represent an on-the-ground survey and only represents the approximate location of property boundaries.

### MAP LOCATION



## FACET 4069B9

7	8	5	6	7
11	12	9	10	11
3	4	1	2	3



**SANDERS**  
045-151

**WALLER RETAIL AND PHARMACY**  
125-414

**RES A1**  
130-849-001-0007  
1.0008 AC

**BON MARCHE PLAZA R/P**  
130-849

**BON MARCHE PLAZA**  
130-849

**SRI SAI BUSINESS CENTER PAR R/P**  
144-190

**63B-1**  
31611  
045-151-000-0095  
1.0000 AC

**80**  
31707  
045-151-000-0180  
1.0000 AC

**63D-2**  
31303  
045-151-000-0258  
3.7489 AC

**63D-4**

**63D-4**

045-151-000-0108  
8.3923 AC

045-151-000-0242  
045-151-000-0272  
31315  
12.6000 AC

045-151-000-0105  
2.4315 AC

**78A**  
1006  
045-151-000-0170  
1.2500 AC

045-151-000-0045  
3.6490 AC

**WARM RESERVE**  
135-684  
1.0000 AC

**67B**  
563  
262.06

**63C**

**67**

**RES B**

**RES 1**

**RES 6**

**RES 1**

**RES 6**

F.M. 2920

4069B10

4069A12