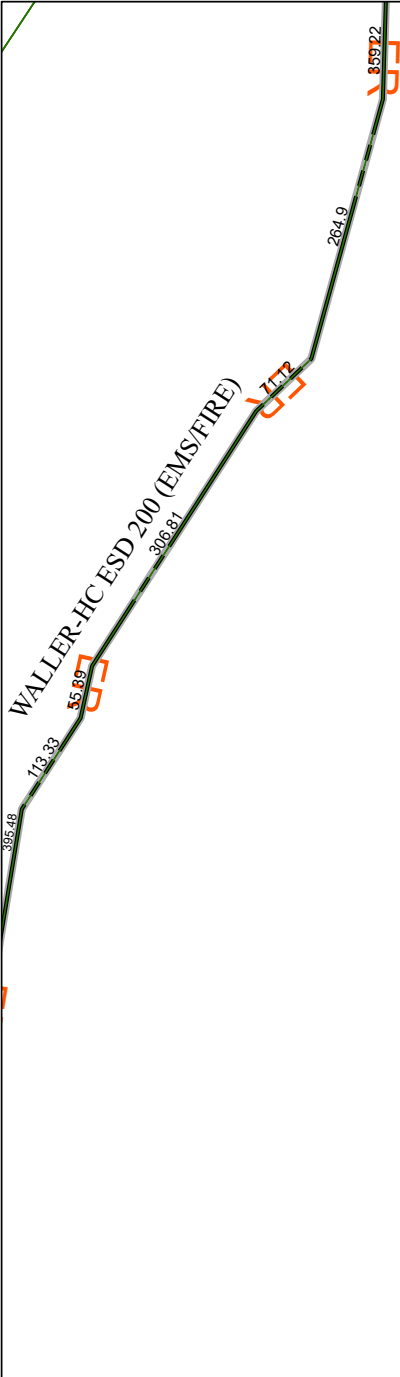



4271C7

4271C10



Harris Central Appraisal District



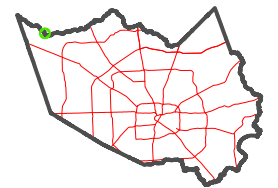
PUBLICATION DATE:
12/3/2025

Geospatial or map data maintained by the Harris Central Appraisal District is for informational purposes and may **not** have been prepared for or be suitable for legal, engineering, or surveying purposes. It does **not** represent an on-the-ground survey and only represents the approximate location of property boundaries.



4271C12

MAP LOCATION



FACET 4271C11

5	6	7	8	
9	10	11	12	
1	2	3	4	1

4270A3