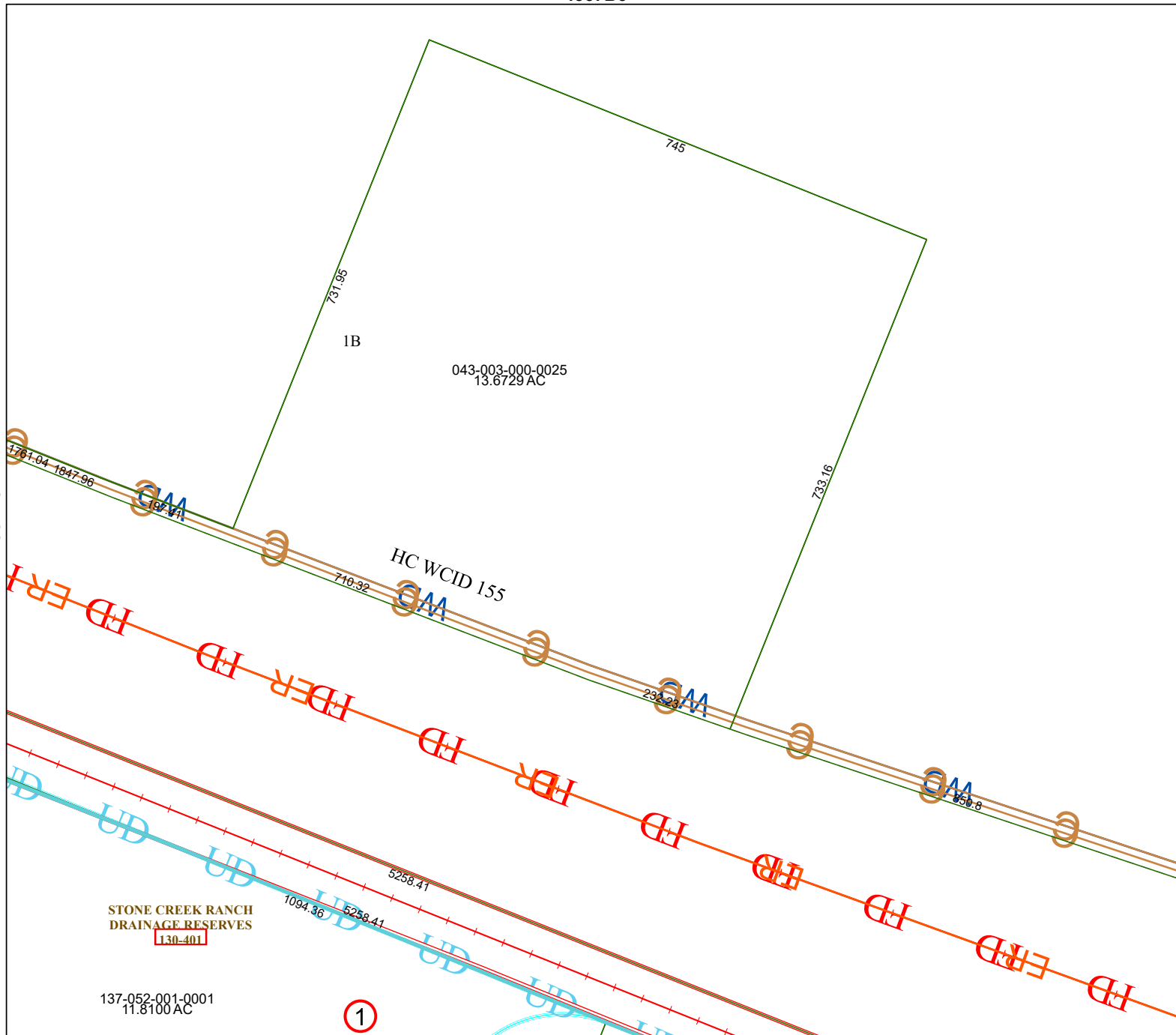
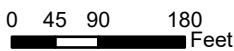


4367B6



4367D2

Harris Central Appraisal District

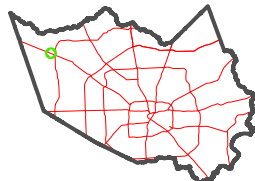


PUBLICATION DATE:
12/30/2023

Geospatial or map data maintained by the Harris Central Appraisal District is for informational purposes and may not have been prepared for or be suitable for legal, engineering, or surveying purposes. It does not represent an on-the-ground survey and only represents the approximate location of property boundaries.



MAP LOCATION



FACET 4367B10

8	5	6	7	8
12	9	10	11	12
4	1	2	3	4

4367B9

4367B11

STONE CREEK RANCH
DRAINAGE RESERVES
130-401

137-052-001-0001
11.8100 AC

1