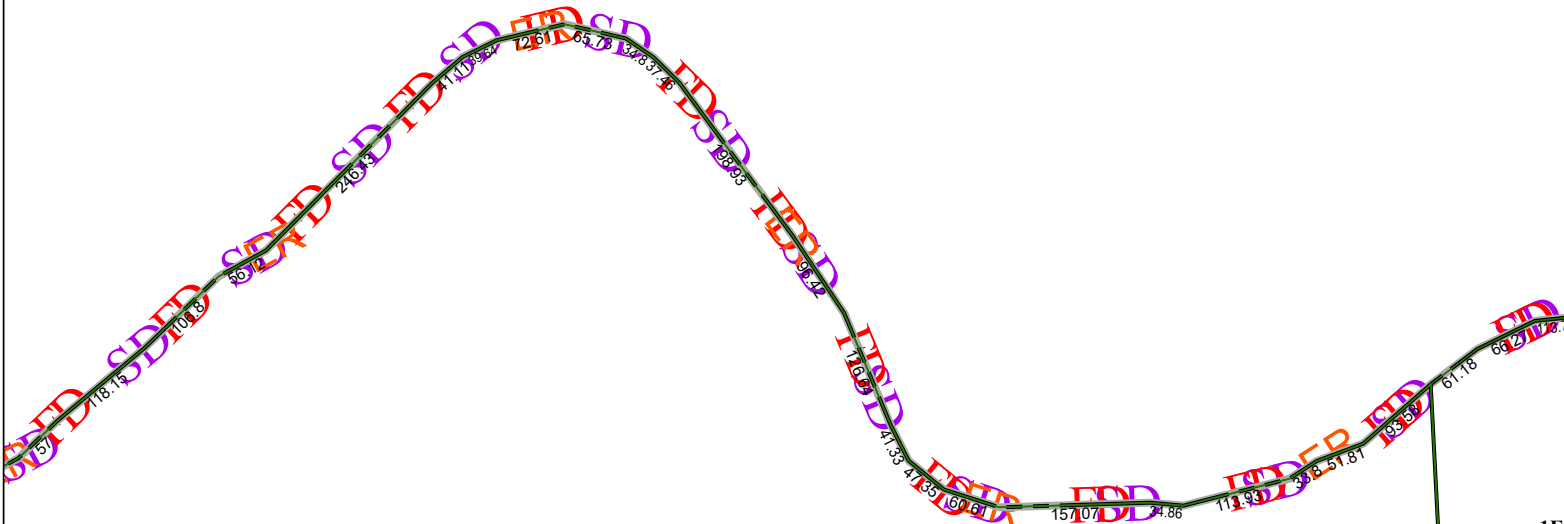
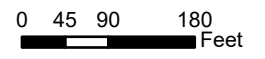


4371C7

4371C10



Harris Central Appraisal District

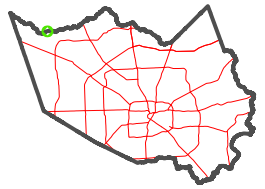


PUBLICATION DATE:
1/5/2023

Geospatial or map data maintained by the Harris Central Appraisal District is for informational purposes and may **not** have been prepared for or be suitable for legal, engineering, or surveying purposes. It does **not** represent an on-the-ground survey and only represents the approximate location of property boundaries.



MAP LOCATION



FACET 4371C11

5	6	7	8	5
9	10	11	12	9
1	2	3	4	1

1F

4371C12

25A

26

4370A3