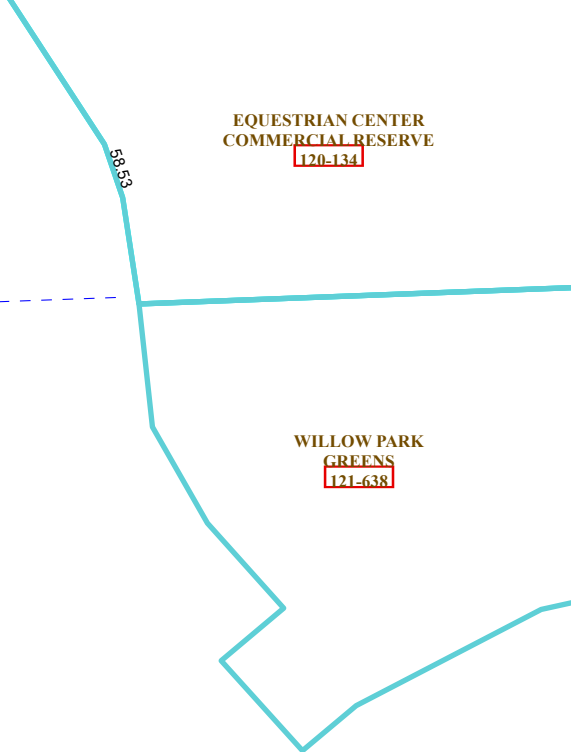


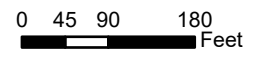
4456B11

4456D2

UD UD UD UD UD UD UD UD UD UD UD UD



# Harris Central Appraisal District

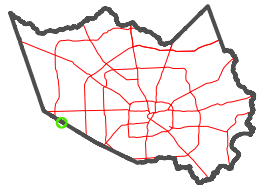


PUBLICATION DATE:  
1/5/2023

Geospatial or map data maintained by the Harris Central Appraisal District is for informational purposes and may **not** have been prepared for or be suitable for legal, engineering, or surveying purposes. It does **not** represent an on-the-ground survey and only represents the approximate location of property boundaries.



**MAP LOCATION**



## FACET 4456D3

9	10	11	12	9
1	2	3	4	1
5	6	7	8	5

4456D7