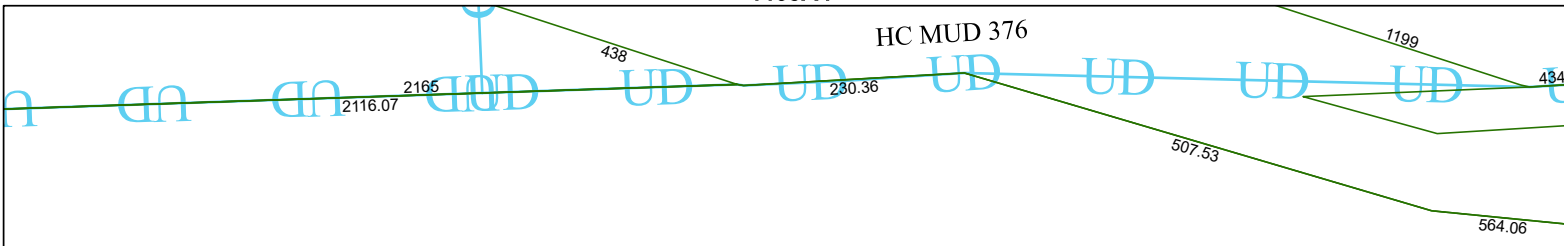
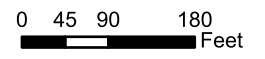


4465A4

HC MUD 376



# Harris Central Appraisal District

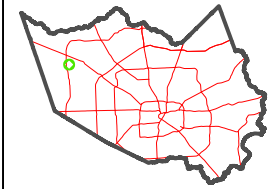


PUBLICATION DATE:  
12/30/2023

Geospatial or map data maintained by the Harris Central Appraisal District is for informational purposes and may not have been prepared for or be suitable for legal, engineering, or surveying purposes. It does not represent an on-the-ground survey and only represents the approximate location of property boundaries.



### MAP LOCATION



## FACET 4465A8

2	3	4	1	2
6	7	8	5	6
10	11	12	9	10

4465A12

4465A7

4465B5