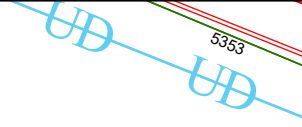


4467C6



3

716.47

189.85

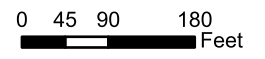
80.06
50.06
29.17

SH 99 GRAND PARKWAY

4467C9

4466A2

Harris Central Appraisal District



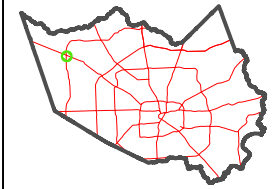
PUBLICATION DATE:
12/30/2023

Geospatial or map data maintained by the Harris Central Appraisal District is for informational purposes and may **not** have been prepared for or be suitable for legal, engineering, or surveying purposes. It does **not** represent an on-the-ground survey and only represents the approximate location of property boundaries.



4467C11

MAP LOCATION



FACET 4467C10

8	5	6	7	8
12	9	10	11	12
4	1	2	3	4