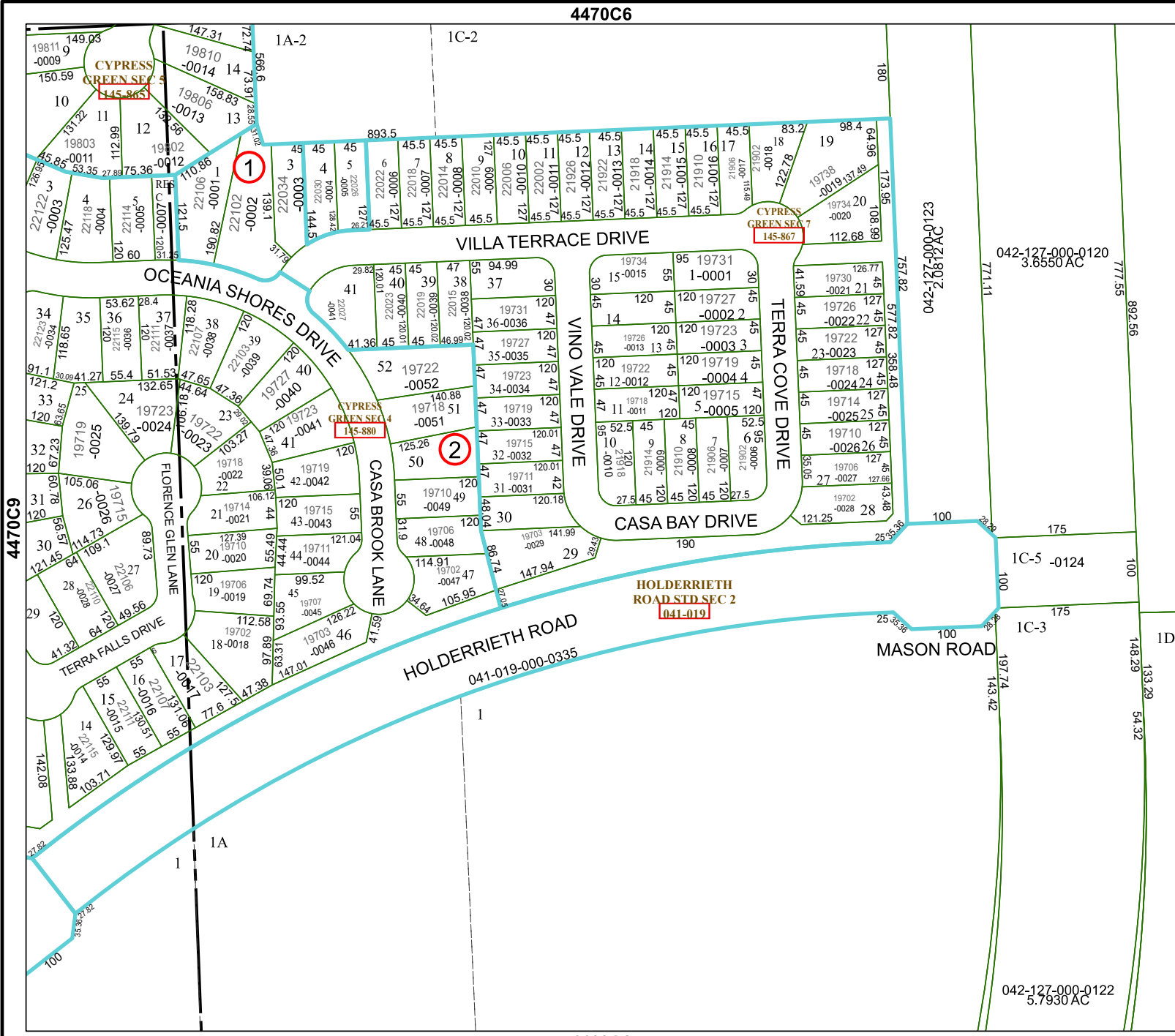


4470C6

4469A2



# Harris Central Appraisal District

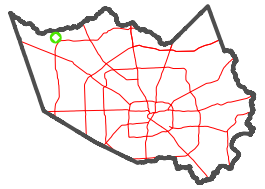


0 45 90 180 Feet

PUBLICATION DATE: 4/22/2024

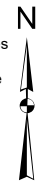
Geospatial or map data maintained by the Harris Central Appraisal District is for informational purposes and may not have been prepared for or be suitable for legal, engineering, or surveying purposes. It does not represent an on-the-ground survey and only represents the approximate location of property boundaries.

### MAP LOCATION



## FACET 4470C10

|    |   |    |    |    |
|----|---|----|----|----|
| 8  | 5 | 6  | 7  | 8  |
| 12 | 9 | 10 | 11 | 12 |
| 4  | 1 | 2  | 3  | 4  |



4470C11

042-127-000-0122 5.7930 AC

IC-5 -0124

IC-3

MASON ROAD

HOLDERRIETH ROAD STD SEC 2 141-019

CASA BAY DRIVE

VINO VALE DRIVE

TERRA COVE DRIVE

VILLA TERRACE DRIVE

OCEANIA SHORES DRIVE

FLORENCE GLEN LANE

CASA BROOK LANE

HOLDERRIETH ROAD 041-019-000-0335

1A-2

1C-2

1A

1D

4470C9

042-127-000-0124 3.6550 AC

042-127-000-0120 3.6550 AC

892.56

777.55

148.29

133.29

54.32

100

100

100

100

100

100

100

100

100

180

180

180

180

180

180

180

180

180

180

180

180

180

180

180

180