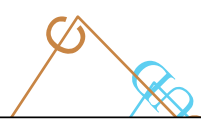
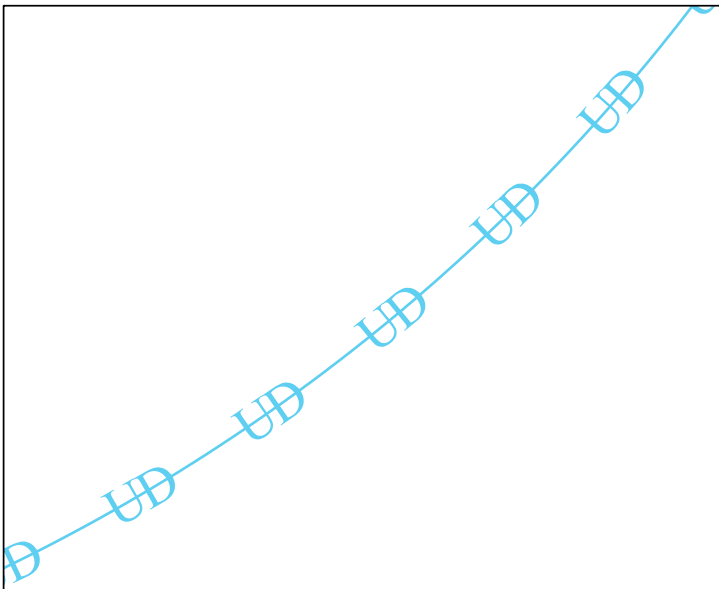


4556C9

4455B4



4555A5

# Harris Central Appraisal District



0 45 90 180  
Feet

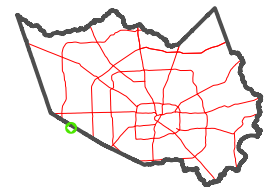
PUBLICATION DATE:  
1/5/2023

Geospatial or map data maintained by the Harris Central Appraisal District is for informational purposes and may **not** have been prepared for or be suitable for legal, engineering, or surveying purposes. It does **not** represent an on-the-ground survey and only represents the approximate location of property boundaries.



4555A2

## MAP LOCATION



## FACET 4555A1

11	12	9	10	11
		1	2	3
		5	6	7