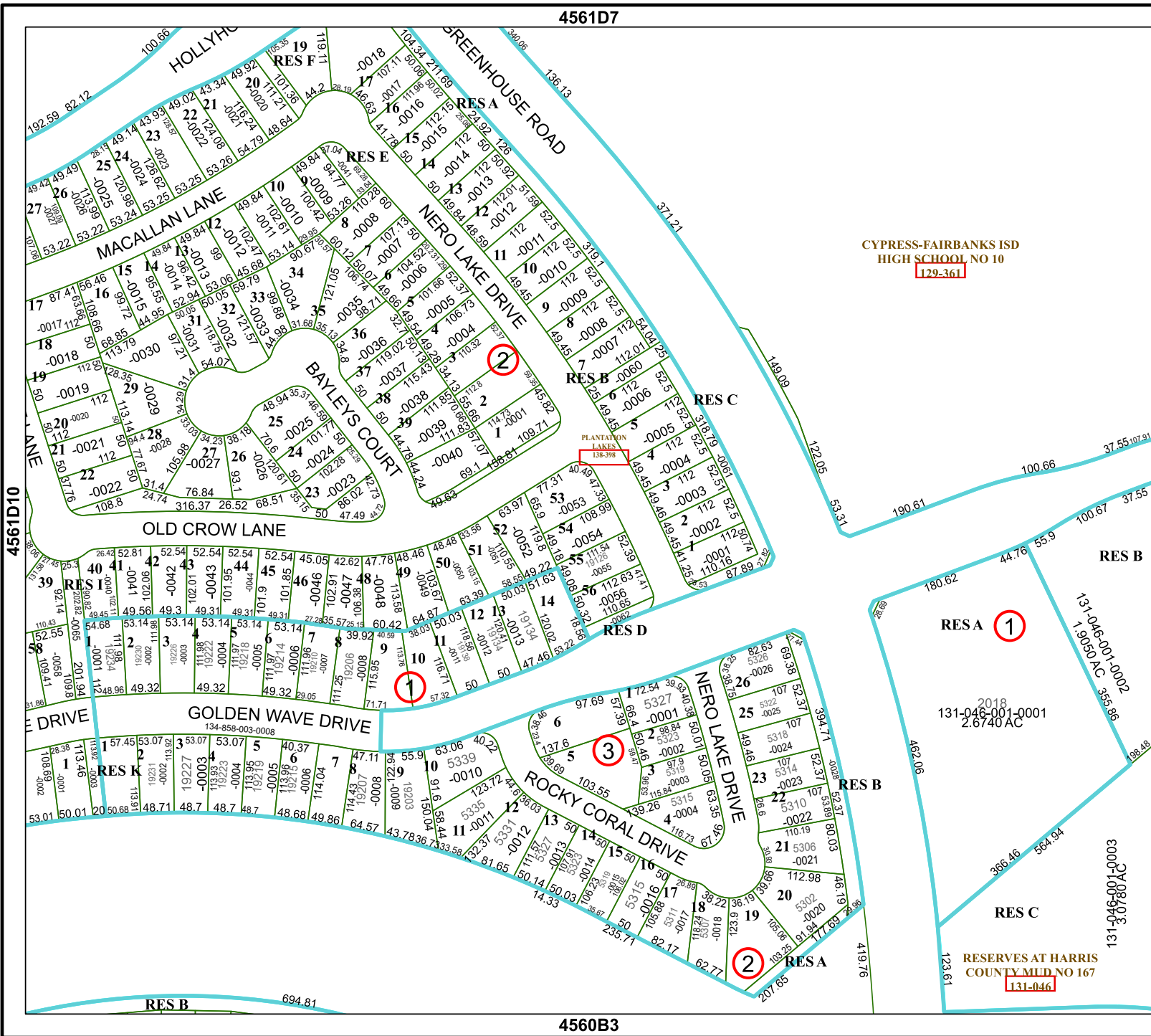


4561D7



CYPRESS-FAIRBANKS ISD  
 HIGH SCHOOL NO 10  
 129-361

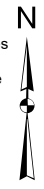
# Harris Central Appraisal District



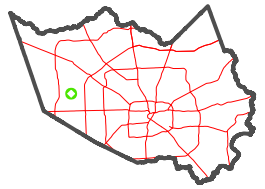
0 45 90 180 Feet

PUBLICATION DATE:  
 1/5/2023

Geospatial or map data maintained by the Harris Central Appraisal District is for informational purposes and may not have been prepared for or be suitable for legal, engineering, or surveying purposes. It does not represent an on-the-ground survey and only represents the approximate location of property boundaries.



## MAP LOCATION



# FACET 4561D11

5	6	7	8	5
9	10	11	12	9
1	2	3	4	1

RESA 1

131-046-001-0001  
 2.6740 AC

RES C

RESERVES AT HARRIS COUNTY MUD NO 167  
 131-046

4560B3