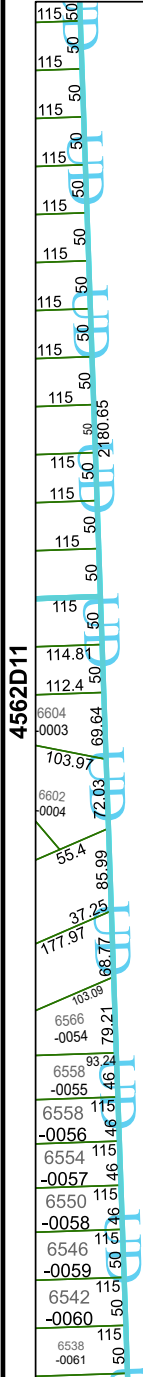


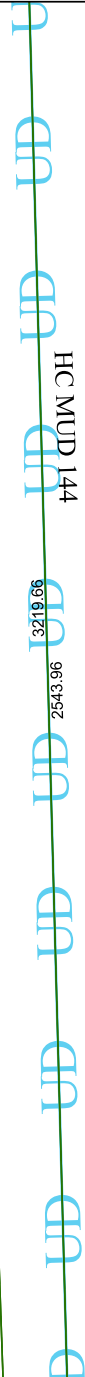
4562D8

4561B4



044-040-000-0186  
54.6784 AC

2169.6  
2696.69



6D

044-040-000-0203  
33.6687 AC

6D

# Harris Central Appraisal District



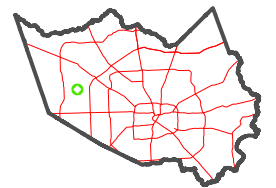
0 45 90 180 Feet

PUBLICATION DATE:  
1/9/2025

Geospatial or map data maintained by the Harris Central Appraisal District is for informational purposes and may **not** have been prepared for or be suitable for legal, engineering, or surveying purposes. It does **not** represent an on-the-ground survey and only represents the approximate location of property boundaries.



## MAP LOCATION



# FACET

## 4562D12

6	7	8	5	6
10	11	12	9	10
2	3	4	1	2