

# Harris Central Appraisal District

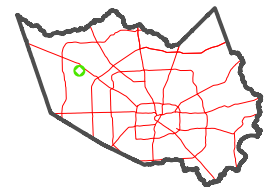


0 45 90 180 Feet

PUBLICATION DATE: 5/6/2024

Geospatial or map data maintained by the Harris Central Appraisal District is for informational purposes and may not have been prepared for or be suitable for legal, engineering, or surveying purposes. It does not represent an on-the-ground survey and only represents the approximate location of property boundaries.

MAP LOCATION

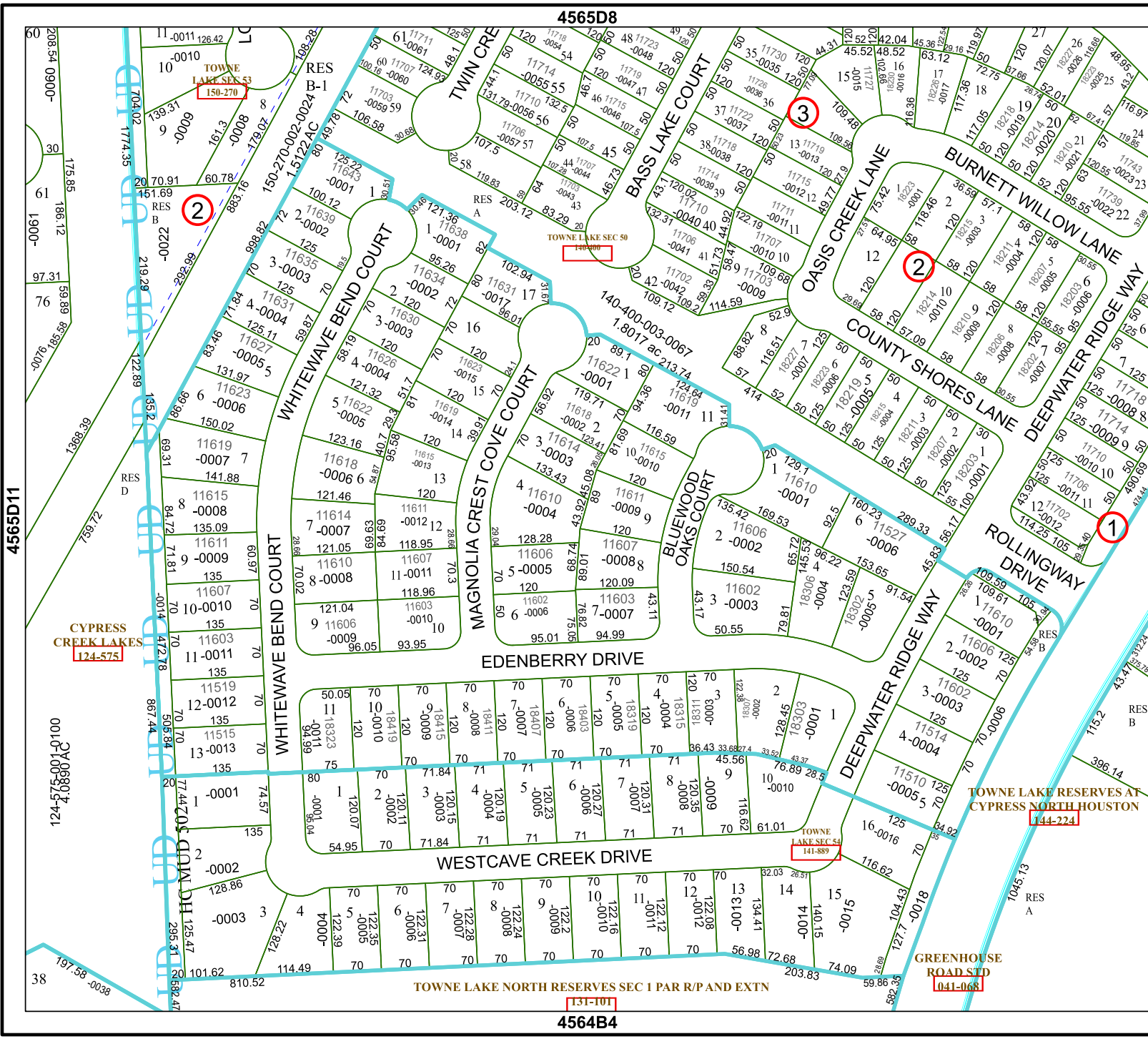


## FACET 4565D12

6	7	8	5	6
10	11	12	9	10
2	3	4	1	2

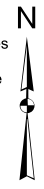
4565D8

4564B4



4565D11

4665C6



TOWNE LAKE SEC 53  
150-270

TOWNE LAKE SEC 50  
148-900

CYPRESS CREEK LAKES  
124-575

TOWNE LAKE RESERVES AT CYPRESS NORTH HOUSTON  
144-224

TOWNE LAKE SEC 54  
141-889

GREENHOUSE ROAD STD  
041-068

TOWNE LAKE NORTH RESERVES SEC 1 PAR R/P AND EXTN  
131-101

124-575-001-0100  
4.08890 AC

RES B-1

RES B

RES D

RES B

RES A