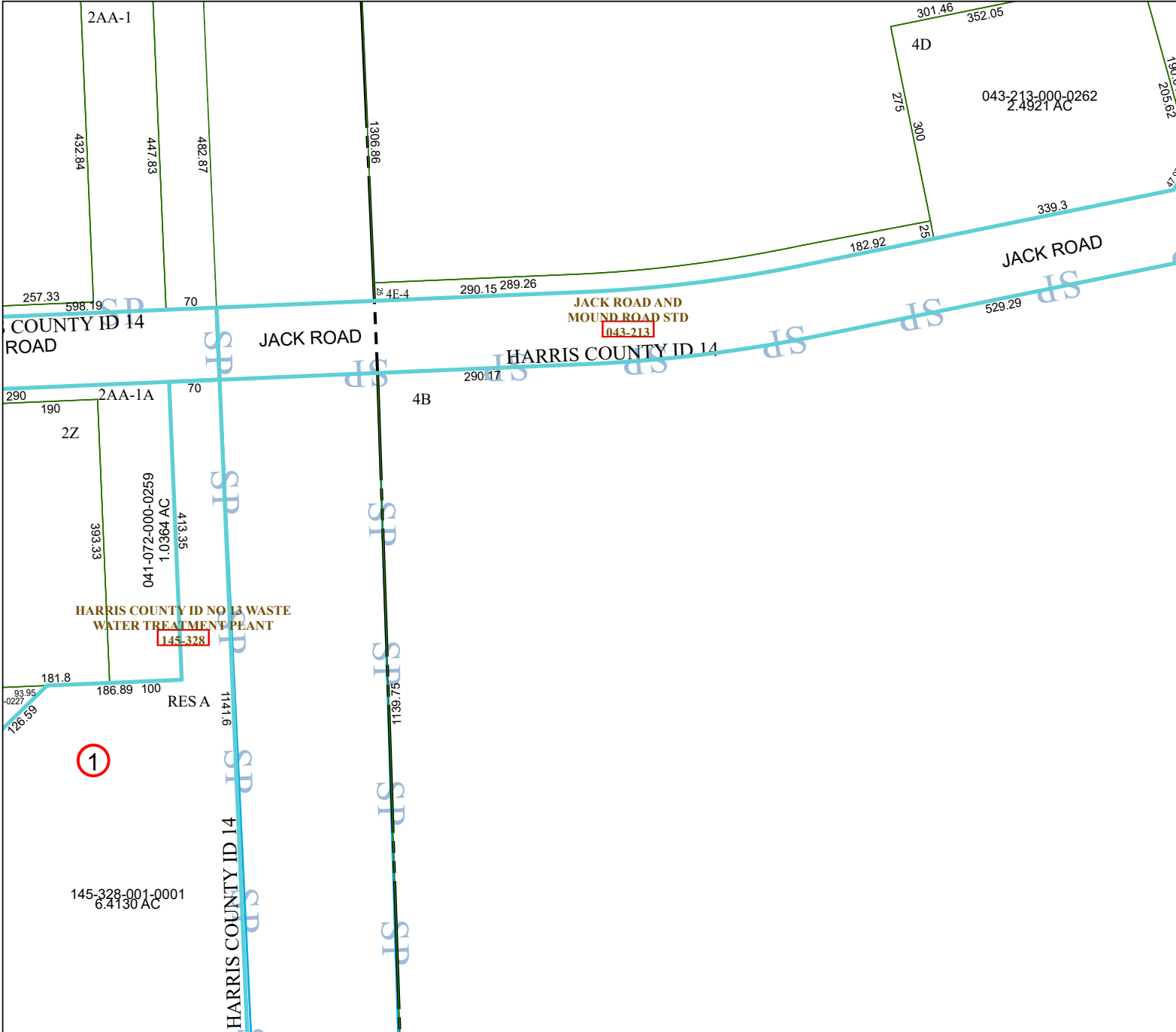



4566C2



4566C10

Harris Central Appraisal District

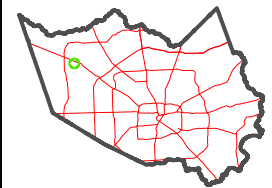


PUBLICATION DATE:
1/23/2025

Geospatial or map data maintained by the Harris Central Appraisal District is for informational purposes and may **not** have been prepared for or be suitable for legal, engineering, or surveying purposes. It does **not** represent an on-the-ground survey and only represents the approximate location of property boundaries.



MAP LOCATION



FACET 4566C6

4	1	2	3	4
8	5	6	7	8
12	9	10	11	12

4566C5

4566C7