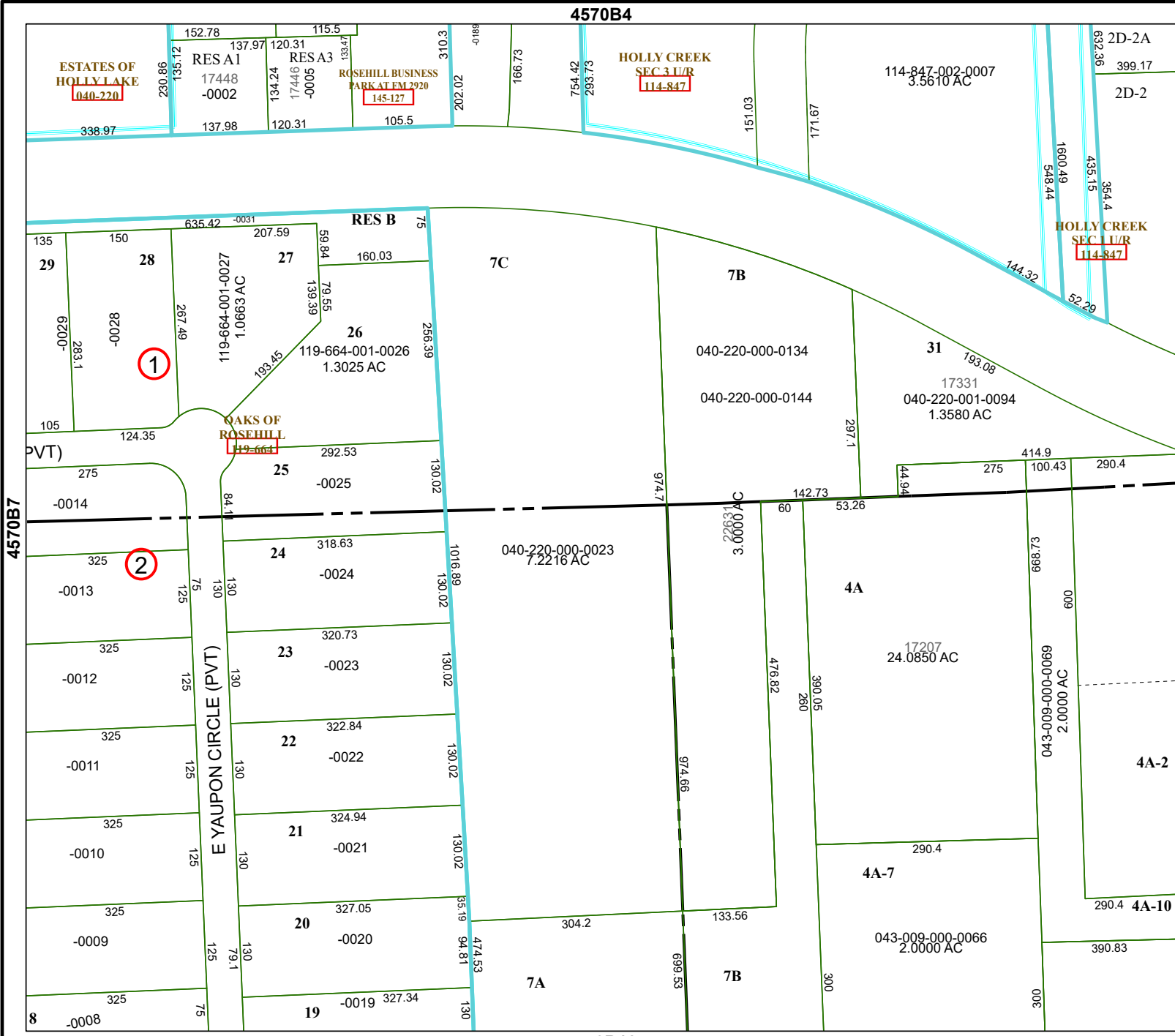



4570B4

4570B12

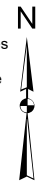


# Harris Central Appraisal District

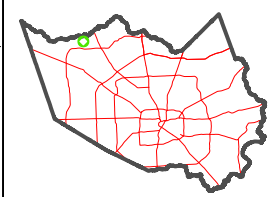


PUBLICATION DATE:  
3/2/2026

Geospatial or map data maintained by the Harris Central Appraisal District is for informational purposes and may not have been prepared for or be suitable for legal, engineering, or surveying purposes. It does not represent an on-the-ground survey and only represents the approximate location of property boundaries.



MAP LOCATION



## FACET 4570B8

2	3	4	5	6
6	7	8	9	10
10	11	12	13	14