

4572B8

N. ANDERSON  
A-46

2  
380-046-000-0200  
71.0378 AC.

4572D4

4572B11

2019.09(C)


1060.4

1631.48

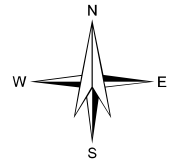
626.6

4B

# Harris County Appraisal District

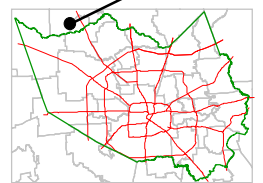


PUBLICATION DATE:  
5/26/2009



4672A9

### MAP LOCATION



## FACET 4572B

1	2	3	4
5	6	7	8
9	10	11	12