

4572C4

114

1143.05

628.8

411.98(C)

836.8

3C

227.1

3B

227.1

1A

3A

380-139-000-0300
13.1200 AC

243.8

10445.3

834.98

2

C.D. CRENSHAW

A-139

2

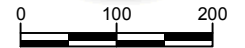
4572C12

J.H. EDWARDS
A-13

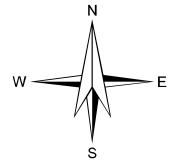
1052.7
1041.53(C)

2B

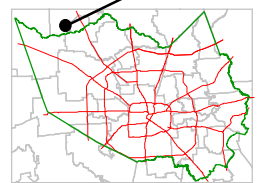
Harris County Appraisal District



PUBLICATION DATE:
5/26/2009



MAP LOCATION



FACET 4572C

1	2	3	4
5	6	7	8
9	10	11	12

4572C7

4572D5