

4573D6

380-485-000-1812
13.3380 AC.

1874.6

40

(C) 14' DYE

383-757-000-4000
3.0900 AC.

383-757-000-3900
2.6800 AC.

383-757-000-3800
3.1700 AC.

383-757-000-3710
1.9100 AC.

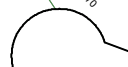
383-757-000-3700
1.9100 AC.

383-757-000-3600
1.7585 AC.

383-757-000-3610
1.7515 AC.

383-757-000-3500
3.0800 AC.

DECKER DRIVE



4573D9

383-757-000-4200
2.7200 AC.

383-757-000-4300
2.5400 AC.

383-757-000-4400
3.0300 AC.

383-757-000-4500
3.4400 AC.

383-757-000-4600
1.6380 AC.

383-757-000-4700
2.8800 AC.

383-757-000-4800
1.2400 AC.

389-412-000-0600
33302
389-412-000-0605
33226

WALNUT CREEK FOREST

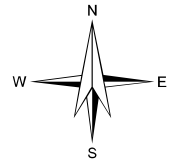
4572B2

Harris County Appraisal District

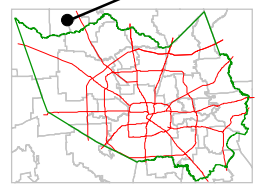


0 100 200

PUBLICATION DATE:
5/26/2009



MAP LOCATION



FACET 4573D

1	2	3	4
5	6	7	8
9	10	11	12

4573D 11

DOE DRIVE

49A
49B
49C
49C
38
36

