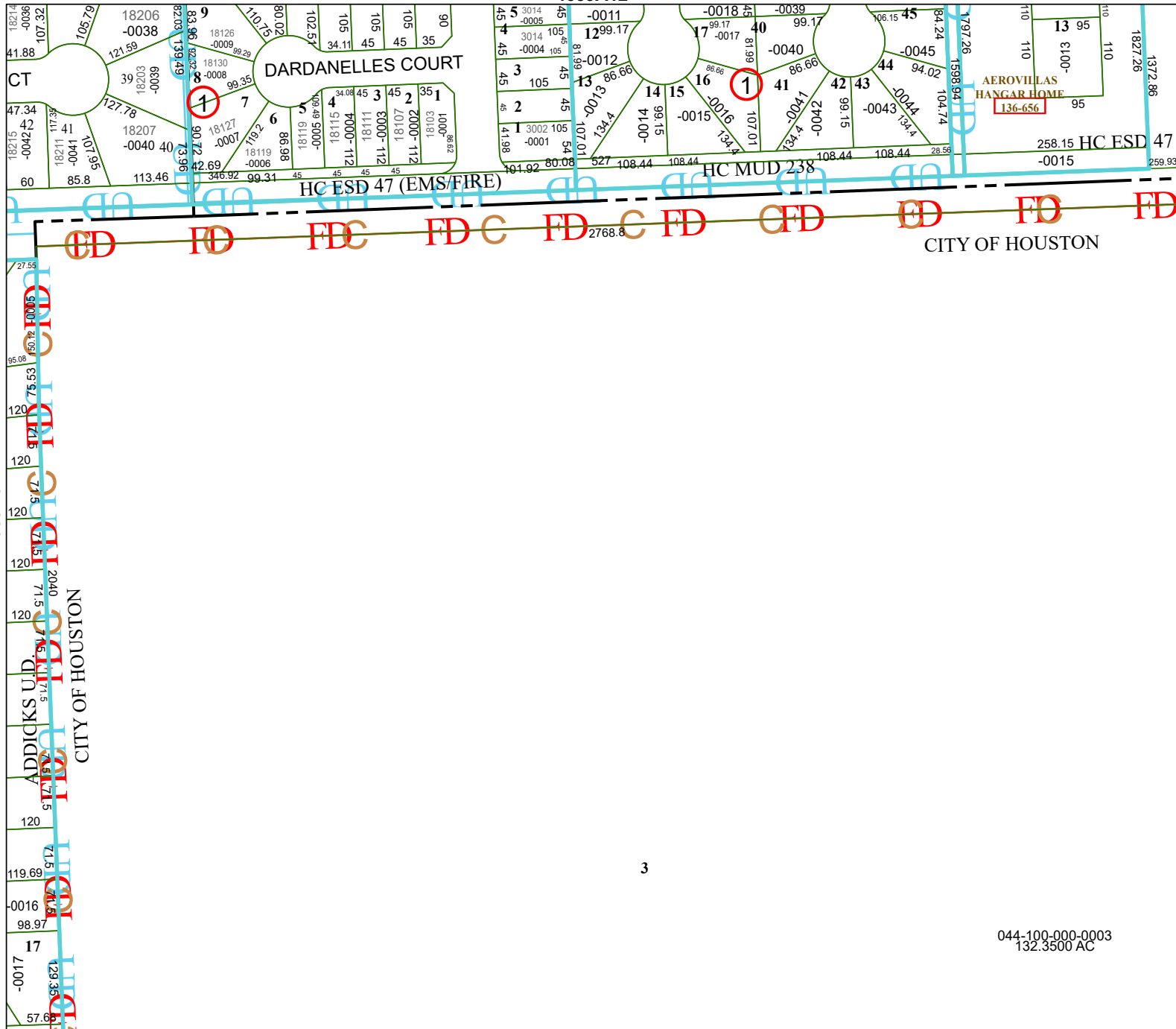



4659A12

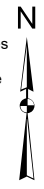


# Harris Central Appraisal District

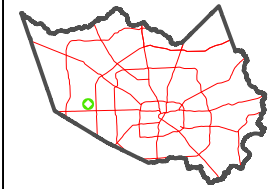


PUBLICATION DATE:  
12/8/2025

Geospatial or map data maintained by the Harris Central Appraisal District is for informational purposes and may **not** have been prepared for or be suitable for legal, engineering, or surveying purposes. It does **not** represent an on-the-ground survey and only represents the approximate location of property boundaries.



### MAP LOCATION



## FACET 4659C4

10	11	12	9	10
2	3	4	1	2
6	7	8	5	6

044-100-000-0003  
132.3500 AC

4659C3

4659D1

ADDICKS U.D.  
CITY OF HOUSTON