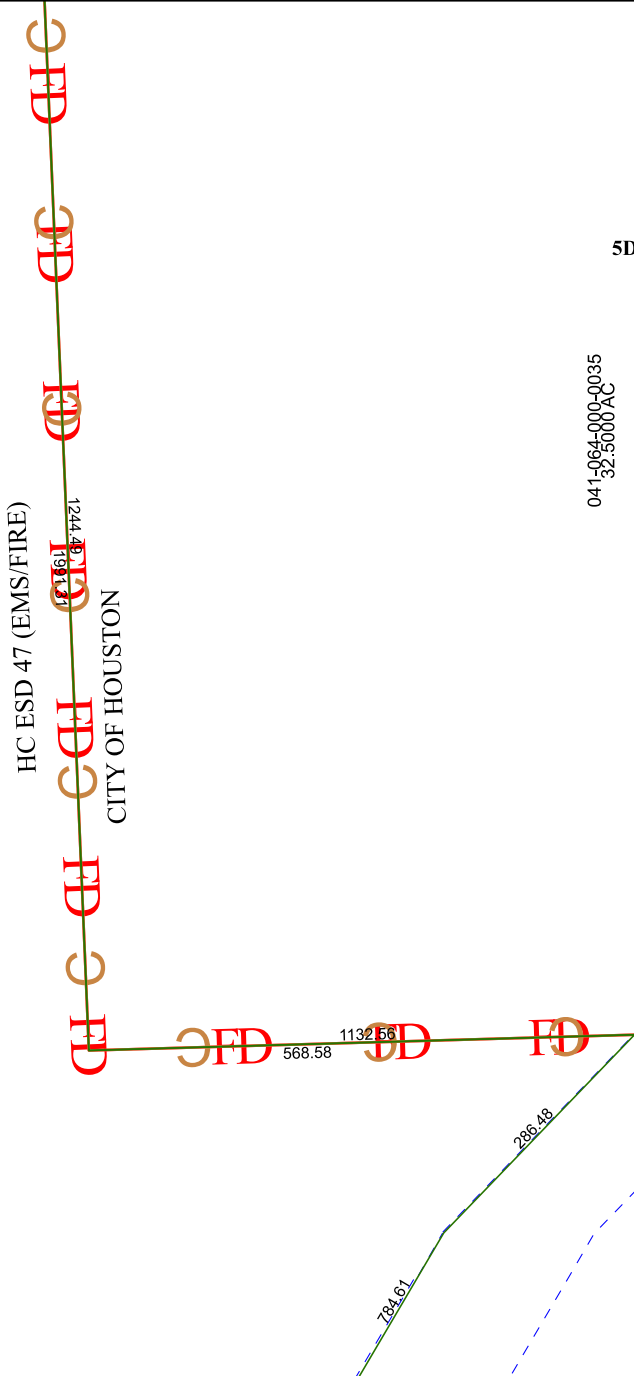


4660D5

4660C12



5D  
041,064,000-0035  
32,5000.AC

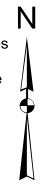
# Harris Central Appraisal District



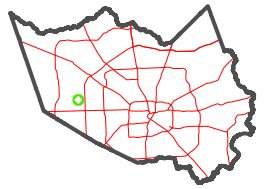
0 45 90 180 Feet

PUBLICATION DATE:  
1/5/2023

Geospatial or map data maintained by the Harris Central Appraisal District is for informational purposes and may **not** have been prepared for or be suitable for legal, engineering, or surveying purposes. It does **not** represent an on-the-ground survey and only represents the approximate location of property boundaries.



### MAP LOCATION



## FACET 4660D9

7	8	5	6	7
11	12	9	10	11
3	4	1	2	3

4659B1