

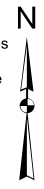
Harris Central Appraisal District



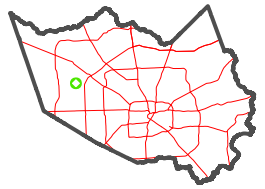
0 45 90 180 Feet

PUBLICATION DATE:
1/5/2023

Geospatial or map data maintained by the Harris Central Appraisal District is for informational purposes and may not have been prepared for or be suitable for legal, engineering, or surveying purposes. It does not represent an on-the-ground survey and only represents the approximate location of property boundaries.

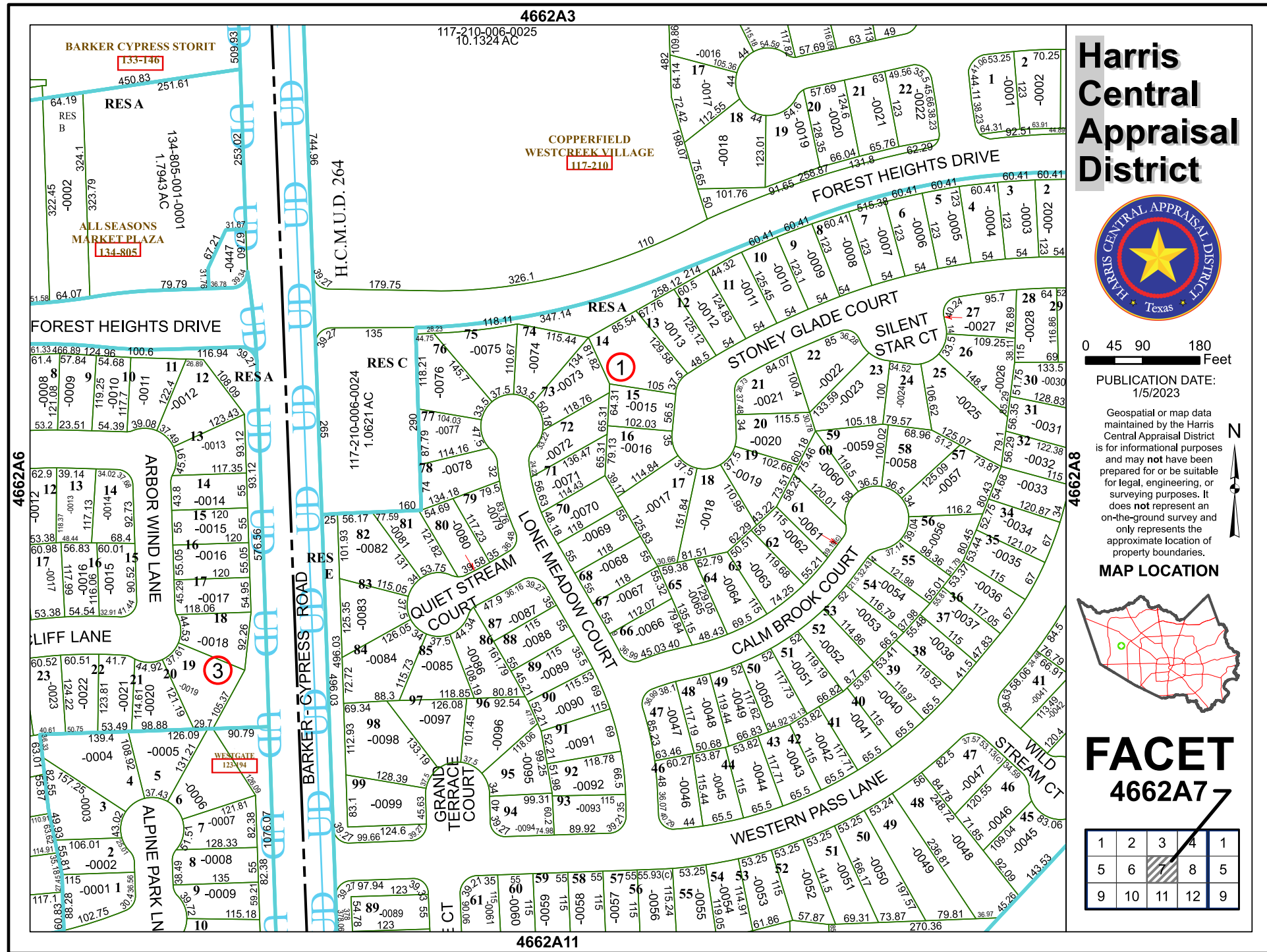


MAP LOCATION



FACET 4662A7

1	2	3	4	1
5	6	7	8	5
9	10	11	12	9



BARKER CYPRESS STORIT
133-146

RESA

ALL SEASONS MARKET PLAZA
134-805

COPPERFIELD WESTCREEK VILLAGE
117-210

FOREST HEIGHTS DRIVE

FOREST HEIGHTS DRIVE

ARBOR WIND LANE

CLIFF LANE

ALPINE PARK LN

BARKER CYPRESS ROAD

WESTERN PASS LANE

WILD STREAM CT

QUIET STREAM COURT

LONE MEADOW COURT

CALM BROOK COURT

STONEY GLADE COURT

SILENT STAR CT

RESA

RESA

RESA

RESA

RESA

RESA

RESA

RESA

RESA