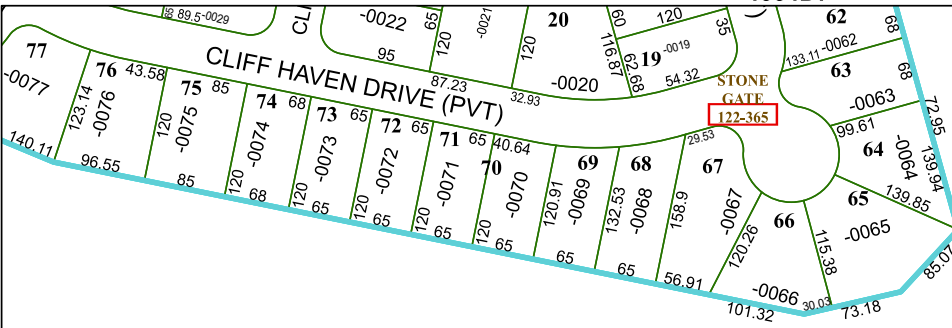


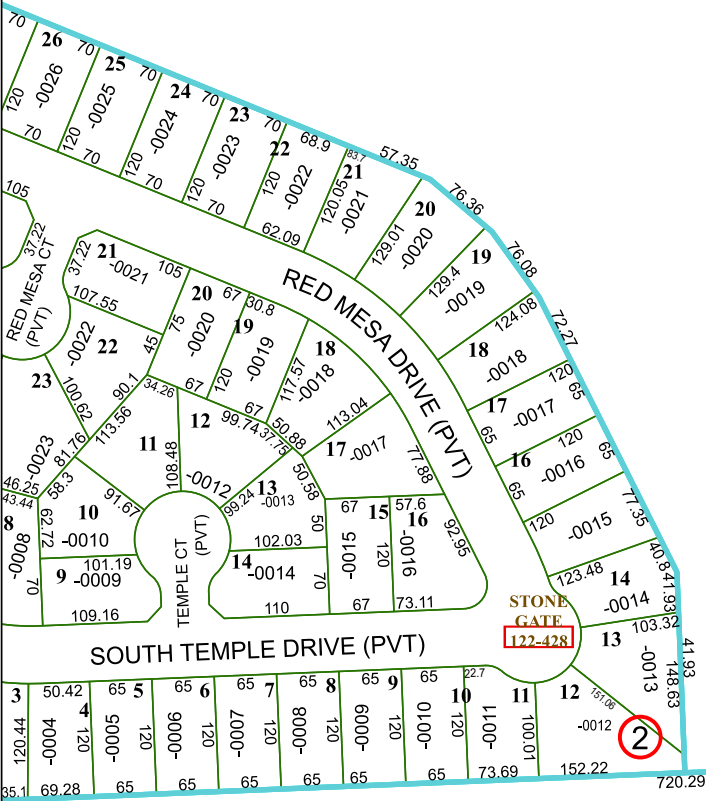
4664D7



RES B

HOUSTON NATIONAL
GOLF COURSE
122-489

4664D10



STONE GATE
123-152
11.0704 AC

123-152-002-0032
11.0704 AC

4663B3



3L

3L

HOUSTON WEST
AAA COOPER
146-421

UNION CROSSING
NORTHWEST
147-589

Harris Central Appraisal District

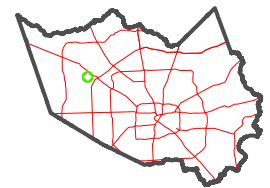


0 45 90 180 Feet

PUBLICATION DATE:
1/9/2025

Geospatial or map data maintained by the Harris Central Appraisal District is for informational purposes and may not have been prepared for or be suitable for legal, engineering, or surveying purposes. It does not represent an on-the-ground survey and only represents the approximate location of property boundaries.

MAP LOCATION



FACET

4664D11

5	6	7	8	5
9	10	11	12	9
1	2	3	4	1