

4672A7

380-096-000-0200
9.9100 AC.

244.18

2X-1

214.70(C)

843.25(C)

712.2

608.16

I.W. BRASHEAR

A-96

4672A10

349.58

37.01

380-290-000-0909
2.0000 AC

259.59

349.15

205.78

205.01

DECKER PRAIRIE ROSEHILL ROAD

2218.54(C)


3

380-096-000-0300
70.7600 AC.

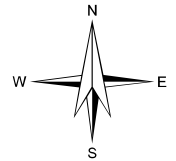
MS

4672C3

Harris County Appraisal District

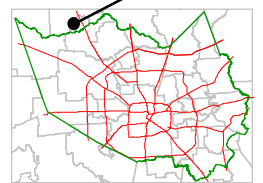


PUBLICATION DATE:
5/26/2009



4672A12

MAP LOCATION



FACET 4672A

1	2	3	4
5	6	7	8
9	10	11	12