

4673C11

4672A2

2139

13

2104

23

380-485-000-2310


16.1200 AC.

2104

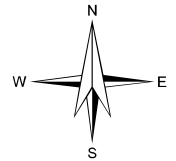
4672A4

380

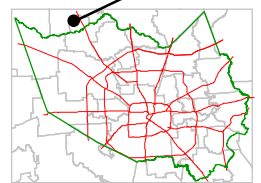
# Harris County Appraisal District



PUBLICATION DATE:  
5/26/2009



### MAP LOCATION



## FACET 4672A

|   |    |    |    |
|---|----|----|----|
| 1 | 2  | 3  | 4  |
| 5 | 6  | 7  | 8  |
| 9 | 10 | 11 | 12 |

4672A7