

4672A11

I.W. BRASHEAR
A-96

3

000-0911
4408 AC

108.07

DECKER PRAIRIE ROSEHILL ROAD

71.15

PPL. ESMT.

1549.04(C)

12

4672C2

3.06

237.07

15R

380-013-010-1503
3.0000 AC.

3000 AC.

545.1


575.71

ROAD

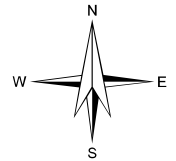
466.38(C)

4672C7

Harris County Appraisal District

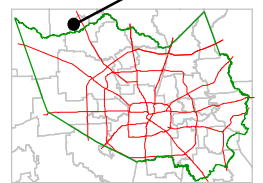


PUBLICATION DATE:
5/26/2009



4672C4

MAP LOCATION



FACET 4672C

1	2	3	4
5	6	7	8
9	10	11	12