

4753A6

4753A9

80' H.L. & P. ESMT.

650.37

10

650.3

4

651.49

10

197-200-000-0100  
18.3570 AC.

1000.1

955.70(C)

940.92(C)

96.02

110.02

KINGSBRIDGE MUD

KINGSBRIDGE MUD

GF

GF

GF

WEST KEEGANS BAYOU I.D.

4753A11

WEST KEEGANS BAYOU I.D.


656.54

KINGSBRIDGE CENTER  
935-893-002

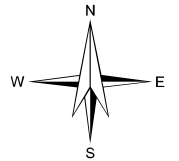
RES A

4753C2

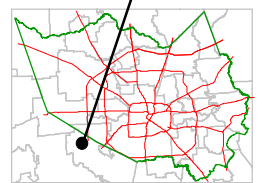
# Harris County Appraisal District



PUBLICATION DATE:  
5/26/2009



### MAP LOCATION



## FACET 4753A

1	2	3	4
5	6	7	8
9	10	11	12