

4773C2

14D-1

14D

607
380-343-000-1415
2.0000 AC

1027
380-343-000-1410
1.0000 AC

380-343-000-1411
1.9700 AC

14A

1019
380-343-000-1420
5.7090 AC

24

14B

845
380-343-000-1401
4.9000 AC

45

25A

830
380-343-000-2500
6.6800 AC

25A-1

824
380-343-000-7516
1.7587 AC

13

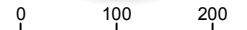
380-343-000-1000
20.0000 AC

380-343-000-1001
4.3000 AC

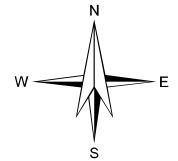
B. M U
A - 34

4773C10

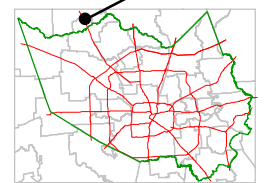
Harris County Appraisal District



PUBLICATION DATE:
5/26/2009



MAP LOCATION



FACET 4773C

1	2	3	4
5	6	7	8
9	10	11	12

4773C5

4773C7

PRIVATE ROAD