

4860D8

4860D11

046-235-000-0012
248.6770 AC




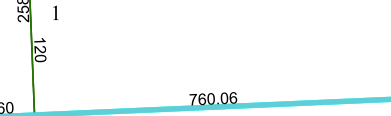
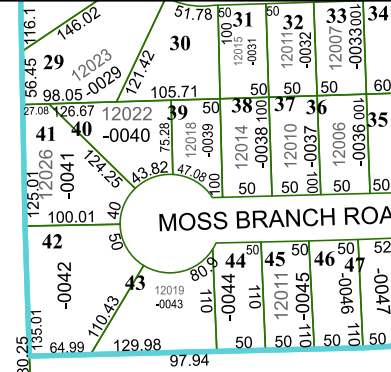
3944.77
3972.77

046-235-000-0004
24.9930 AC

1400
3980.64

RES
A

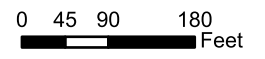
2597



CENTERPOINT ENERGY
BRITTMOORE COMPLEX
133-995

4859B4

Harris Central Appraisal District

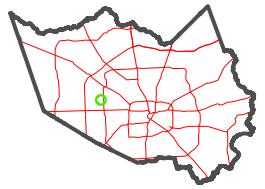


PUBLICATION DATE:
1/5/2023

Geospatial or map data maintained by the Harris Central Appraisal District is for informational purposes and may not have been prepared for or be suitable for legal, engineering, or surveying purposes. It does not represent an on-the-ground survey and only represents the approximate location of property boundaries.



MAP LOCATION



FACET 4860D12

6	7	8	5	6
10	11	12	9	10
2	3	4	1	2