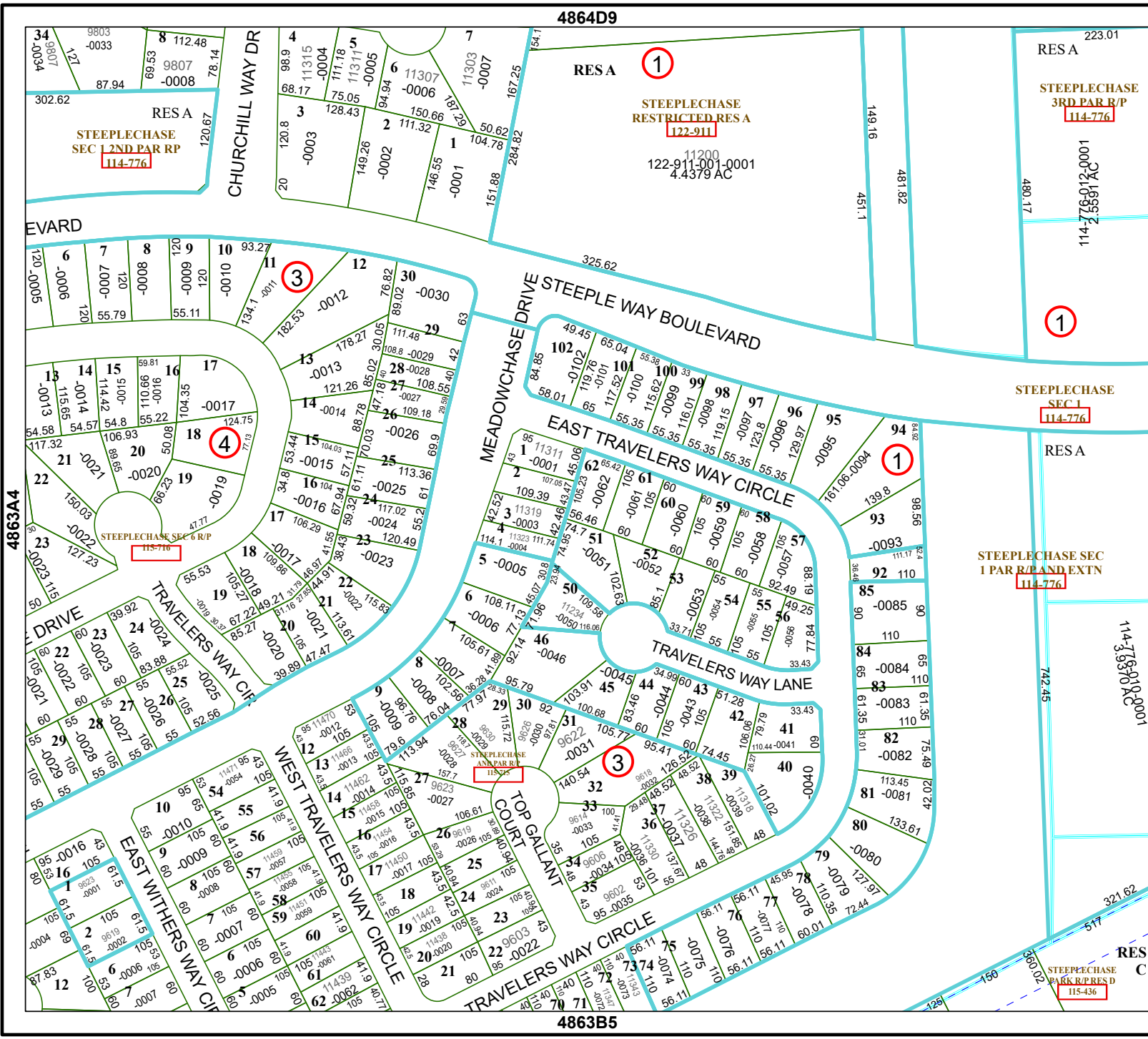



4864D9

4863B5

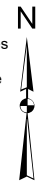


# Harris Central Appraisal District

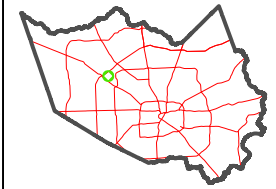


PUBLICATION DATE:  
3/2/2026

Geospatial or map data maintained by the Harris Central Appraisal District is for informational purposes and may not have been prepared for or be suitable for legal, engineering, or surveying purposes. It does not represent an on-the-ground survey and only represents the approximate location of property boundaries.



MAP LOCATION



## FACET 4863B1

11	12	9	10	11
3	4	1	2	3
7	8	5	6	7

4863B2

RES A

STEEPLECHASE 3RD PAR R/P  
114-776

122-911-001-0001  
4.4379 AC

STEEPLECHASE SEC 1  
114-776

RES A

STEEPLECHASE SEC 1 PAR R/P AND EXTN  
114-776

114-789-010-0001

RES C

STEEPLECHASE PARK R/P RES D  
115-436