
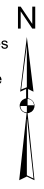


# Harris Central Appraisal District

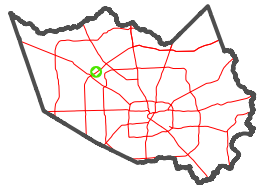


PUBLICATION DATE:  
1/5/2023

Geospatial or map data maintained by the Harris Central Appraisal District is for informational purposes and may not have been prepared for or be suitable for legal, engineering, or surveying purposes. It does not represent an on-the-ground survey and only represents the approximate location of property boundaries.



### MAP LOCATION



## FACET 4864A12

6	7	8	5	6
10	11	12	9	10
2	3	4	1	2

4864B9

4864C4

RES A

132-939-001-0001  
26-333-33 AC

HC FWSD 61

BECK MASTEN PLAZA  
132-939

1

RES A

119-465-001-0001  
7.3237 AC

BECK - MASTEN PLAZA  
119-465

2

RES F1

HASTINGS GREEN  
115-380

RES F2

115-380-000-0006  
5.6849 AC

RES G1

ZUBINZARANZARIUS NORTH  
125-276

RES G7

RES B

2

RES A STEEPLCHASE CORNER  
114-848

4864A11

4864A8

4864C4