

4956C9

RES B

RES C

2

3

114-680-002-0001
14.2200 AC

WESTCHASE
SEC 17
114-680

114-680-003-0001
4.0600 AC

WESTCHASE
SEC 13
114-146

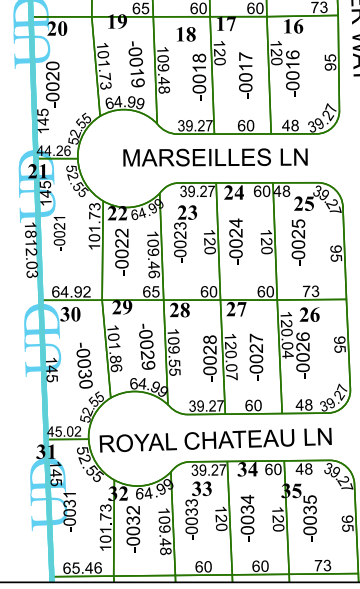
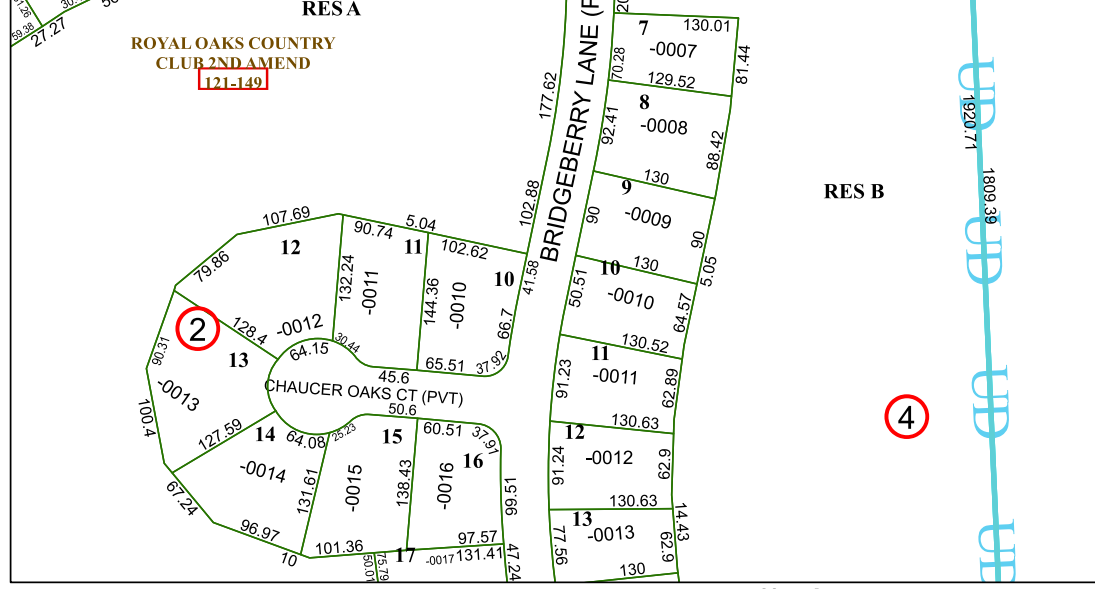
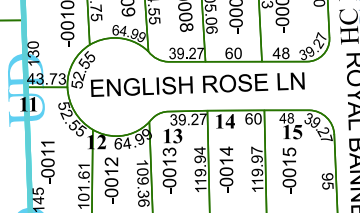
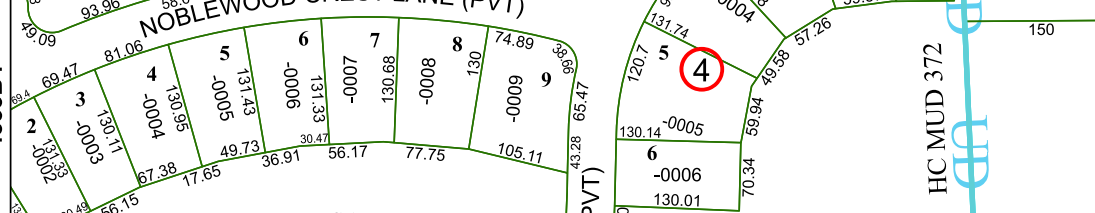
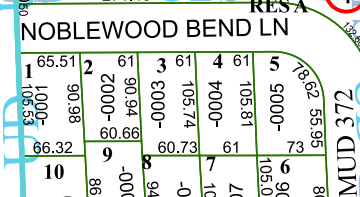
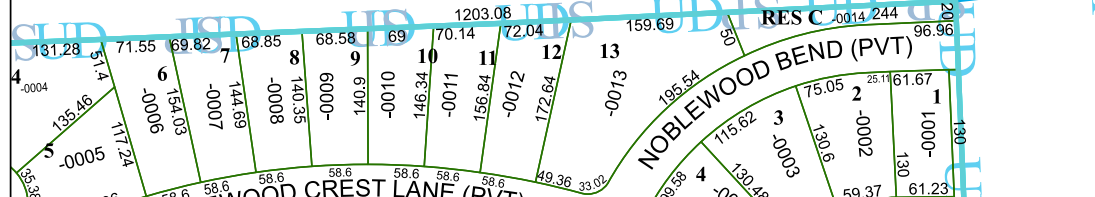
011-129-000-0065
4.0200 AC

WESTCHASE DIST

RES C

RES A

1



4955A5

Harris Central Appraisal District



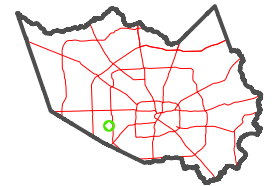
0 45 90 180 Feet

PUBLICATION DATE:
6/5/2023

Geospatial or map data maintained by the Harris Central Appraisal District is for informational purposes and may not have been prepared for or be suitable for legal, engineering, or surveying purposes. It does not represent an on-the-ground survey and only represents the approximate location of property boundaries.



MAP LOCATION



FACET 4955A1

11	12	9	10	11
3	4	1	2	3
7	8	5	6	7