

4955A1

RES A

121-149-004-0026  
12.2600 AC

ROYAL OAKS COUNTRY  
CLUB 2ND AMEND  
**121-149**

011-129-000-0037  
6.3804 AC

FRENCH OAK LN

CASTILLE LN

ST. LAURENT

GALLANT RIDGE LN

ROYAL BANNER WAY

WESTCHASE DIST

72L MUD CH

72L MUD CH

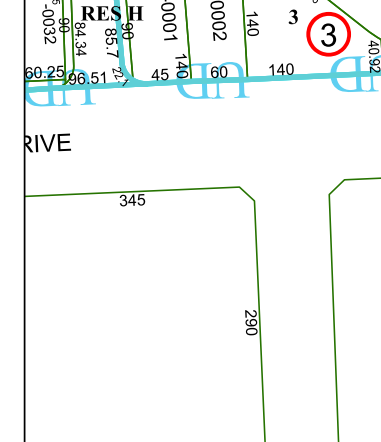
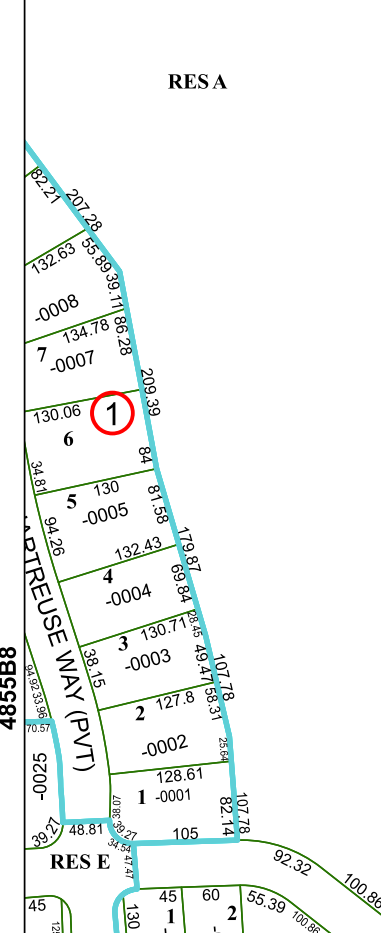
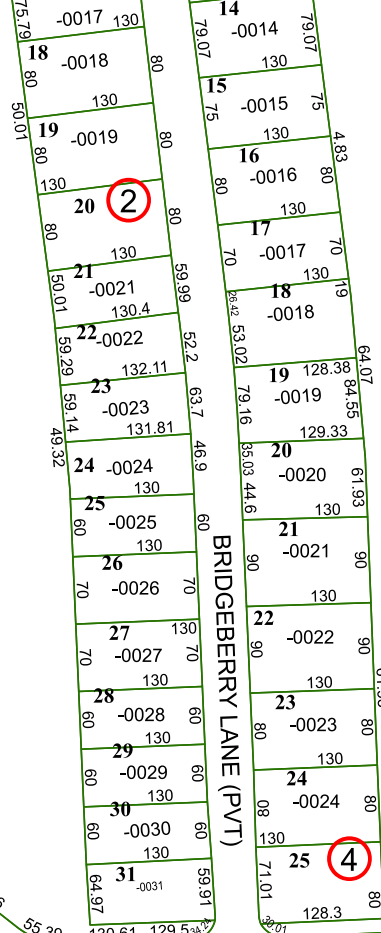
72L MUD CH

RES A1  
HC MUD 372

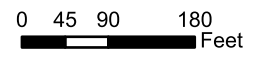
WESTPARK PRIVATE  
MINI STORAGE  
**125-429**

CA 02.77.1  
0300-100-624-521

125-429-001-0004  
1,1480 AC



# Harris Central Appraisal District

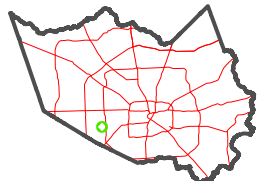


PUBLICATION DATE:  
6/5/2023

Geospatial or map data maintained by the Harris Central Appraisal District is for informational purposes and may not have been prepared for or be suitable for legal, engineering, or surveying purposes. It does not represent an on-the-ground survey and only represents the approximate location of property boundaries.



## MAP LOCATION



# FACET 4955A5

3	4	1	2	3
7	8	5	6	7
11	12	9	10	11

4955A9