

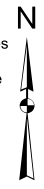
Harris Central Appraisal District



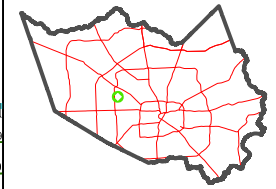
0 45 90 180 Feet

PUBLICATION DATE: 2/13/2024

Geospatial or map data maintained by the Harris Central Appraisal District is for informational purposes and may not have been prepared for or be suitable for legal, engineering, or surveying purposes. It does not represent an on-the-ground survey and only represents the approximate location of property boundaries.



MAP LOCATION

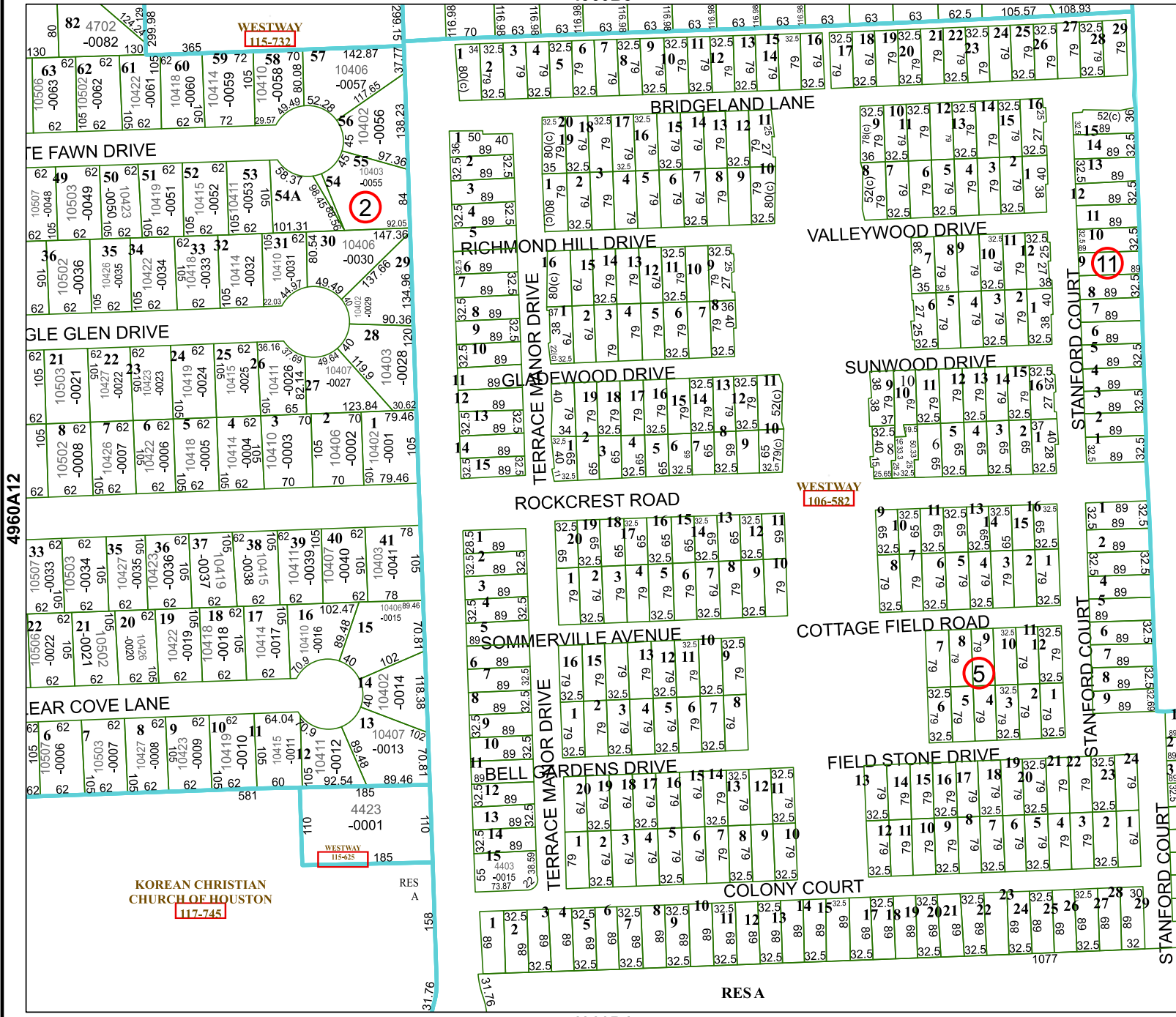


FACET 4960B9

7	8	5	6	7
11	12	9	10	11
3	4	1	2	3

4960B5

WESTWAY
115-732



4960A12

4960B10

KOREAN CHRISTIAN CHURCH OF HOUSTON
117-745

4960D1

RESA