
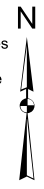


Harris Central Appraisal District

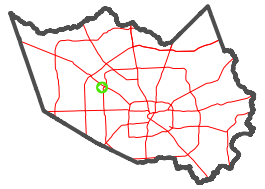


PUBLICATION DATE: 4/3/2023

Geospatial or map data maintained by the Harris Central Appraisal District is for informational purposes and may not have been prepared for or be suitable for legal, engineering, or surveying purposes. It does not represent an on-the-ground survey and only represents the approximate location of property boundaries.



MAP LOCATION



FACET 4962C9

7	8	5	6	7
11	12	9	10	11
3	4	1	2	3

4862D12

4962C5

4961A1

4962C10

1

2

4