

4966A5

CYPRESSGLEN  
CROSSING  
119-385

RESA

RESA1

124-954-001-0005  
4.5882 AC

RESA4

124-954-001-0009  
5.0049 AC

RESA2 124-954-001-0006  
4.2874 AC

CYPRESSWOOD  
PLAZA  
124-954

# Harris Central Appraisal District

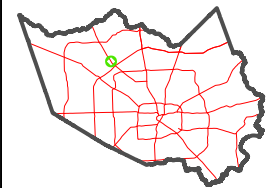


0 45 90 180 Feet

PUBLICATION DATE:  
1/17/2023

Geospatial or map data maintained by the Harris Central Appraisal District is for informational purposes and may not have been prepared for or be suitable for legal, engineering, or surveying purposes. It does not represent an on-the-ground survey and only represents the approximate location of property boundaries.

MAP LOCATION



## FACET 4966A9

7	8	5	6	7
11	12	9	10	11
3	4	1	2	3

4966C1

RES -0001  
A VETERINARY MEDICAL  
ART CENTER  
132-694

CYPRESSWOOD AT  
SH 249 RESERVE  
131-884

131-884-001-0001  
11.3356 AC

1

4866B12

4966A10

MANDOLIN PAR R/P  
116-516  
RES A1  
119-385  
340  
117.49  
139.51  
-0003  
149.95  
114.99  
80.17  
13.32  
S.H. 249  
HCMUD 230

MANDOLIN  
CROSSING  
134-729

S.H. 249

RESA4

124-954-001-0009  
5.0049 AC

RESA2 124-954-001-0006  
4.2874 AC

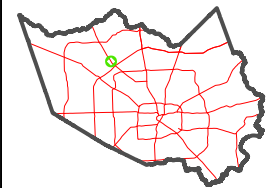
CYPRESSWOOD  
PLAZA  
124-954

4966A10

PUBLICATION DATE:  
1/17/2023

Geospatial or map data maintained by the Harris Central Appraisal District is for informational purposes and may not have been prepared for or be suitable for legal, engineering, or surveying purposes. It does not represent an on-the-ground survey and only represents the approximate location of property boundaries.

MAP LOCATION



## FACET 4966A9

7	8	5	6	7
11	12	9	10	11
3	4	1	2	3

4966C1

RES -0001  
A VETERINARY MEDICAL  
ART CENTER  
132-694

CYPRESSWOOD AT  
SH 249 RESERVE  
131-884

131-884-001-0001  
11.3356 AC

1

4866B12

4966A10

MANDOLIN PAR R/P  
116-516  
RES A1  
119-385  
340  
117.49  
139.51  
-0003  
149.95  
114.99  
80.17  
13.32  
S.H. 249  
HCMUD 230

MANDOLIN  
CROSSING  
134-729

S.H. 249

RESA4

124-954-001-0009  
5.0049 AC

RESA2 124-954-001-0006  
4.2874 AC

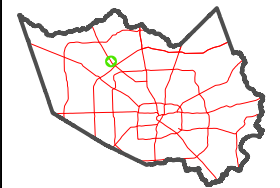
CYPRESSWOOD  
PLAZA  
124-954

4966A10

PUBLICATION DATE:  
1/17/2023

Geospatial or map data maintained by the Harris Central Appraisal District is for informational purposes and may not have been prepared for or be suitable for legal, engineering, or surveying purposes. It does not represent an on-the-ground survey and only represents the approximate location of property boundaries.

MAP LOCATION



## FACET 4966A9

7	8	5	6	7
11	12	9	10	11
3	4	1	2	3