

5053C10

042-045-000-0035
4.3580 AC

175

1E-3

140

140

RES C1

8541
110-533-000-0002
1.2920 AC

BELLFORT
SQUARE
110-530

186.49
1310.26

RICEVILLE MT OLIVE
BAPTIST CHURCH
121-685

Harris Central Appraisal District



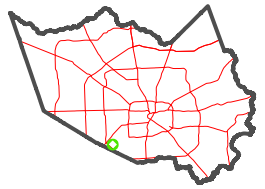
0 45 90 180
Feet

PUBLICATION DATE:
3/25/2024

Geospatial or map data maintained by the Harris Central Appraisal District is for informational purposes and may not have been prepared for or be suitable for legal, engineering, or surveying purposes. It does not represent an on-the-ground survey and only represents the approximate location of property boundaries.



MAP LOCATION



FACET 5052A2

12	9	10	11	12
4	1	2	3	4
8	5	6	7	8

5052A1

135-277-001-0001
62.6612 AC

HISD WELCH
MIDDLE SCHOOL
135-277

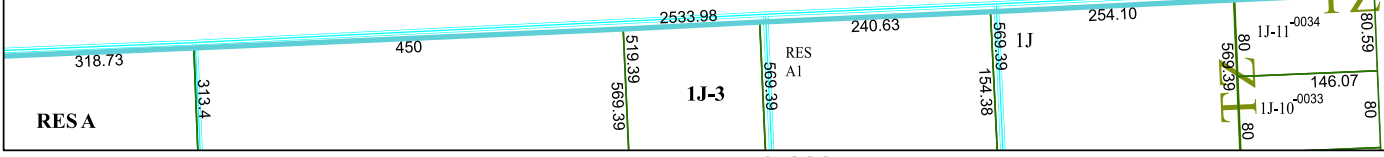
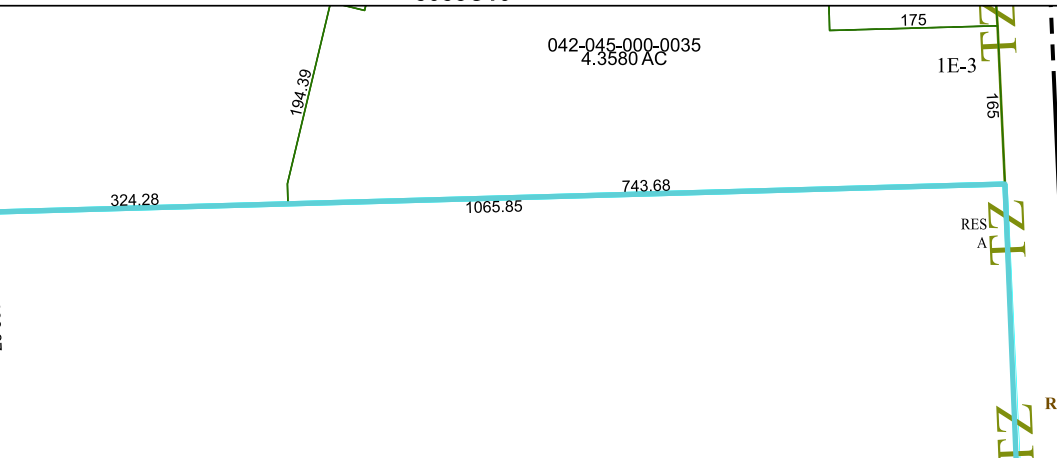
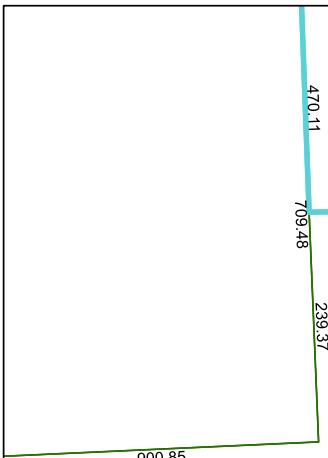
1

5052A3

2687.84
115
110-0021
110-0021
35
44.5
24
1695.57
1652.57
14

238.08
1652.57
326.09
15E
236.91
15G

322.37
583.12
16R 583.13
16B
55.701



RES A

1J-3

RES A1

1J

1J-11-0034

1J-10-0033

5052A6