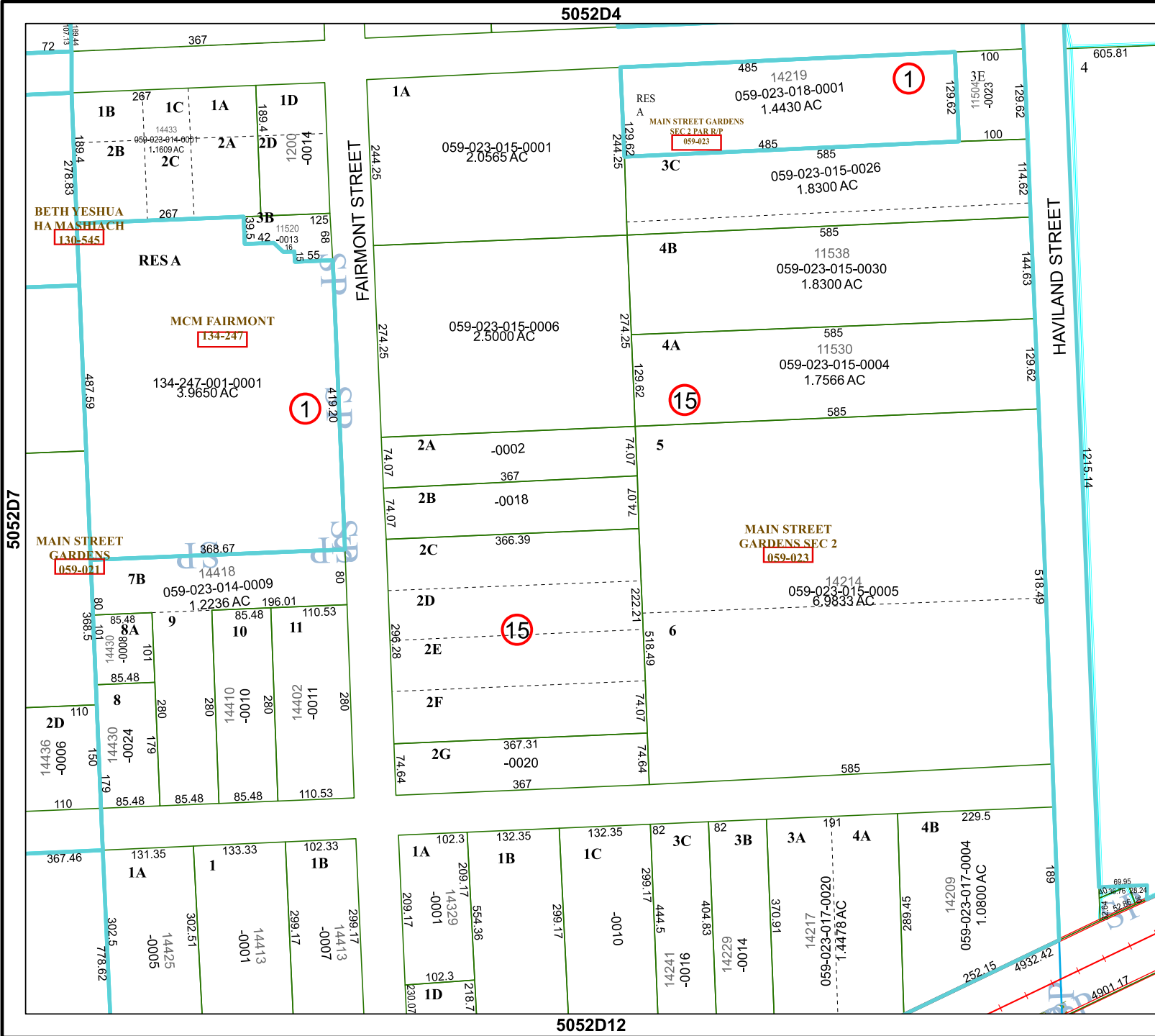
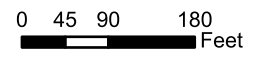


5052D4

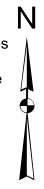


Harris Central Appraisal District

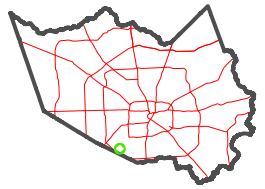


PUBLICATION DATE: 1/6/2023

Geospatial or map data maintained by the Harris Central Appraisal District is for informational purposes and may not have been prepared for or be suitable for legal, engineering, or surveying purposes. It does not represent an on-the-ground survey and only represents the approximate location of property boundaries.



MAP LOCATION



FACET 5052D8

2	3	4	5	6
6	7	8	9	10
10	11	12	13	14

5052D12