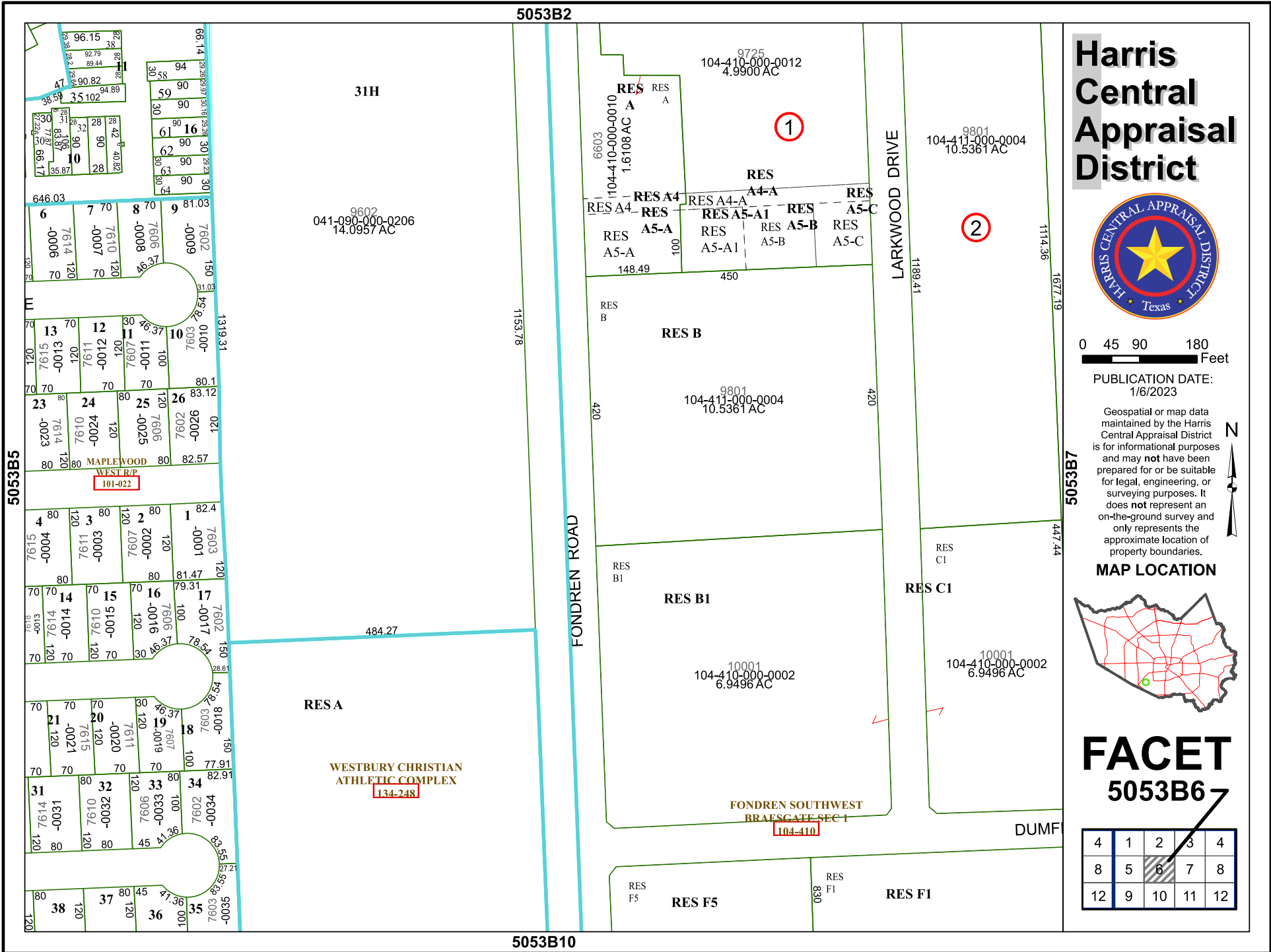


5053B2

5053B10



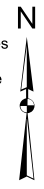
# Harris Central Appraisal District



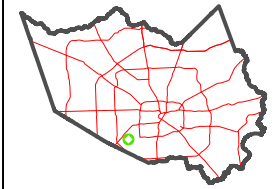
0 45 90 180 Feet

PUBLICATION DATE: 1/6/2023

Geospatial or map data maintained by the Harris Central Appraisal District is for informational purposes and may not have been prepared for or be suitable for legal, engineering, or surveying purposes. It does not represent an on-the-ground survey and only represents the approximate location of property boundaries.



## MAP LOCATION



# FACET 5053B6

4	1	2	3	4
8	5	6	7	8
12	9	10	11	12

1

2

5053B5

5053B1

DUMF

31H

041-090-000-0206  
14.0957 AC

104-410-000-0012  
4.9900 AC

104-411-000-0004  
10.5361 AC

RES B

104-411-000-0004  
10.5361 AC

RES BI

104-410-000-0002  
6.9496 AC

RES CI

104-410-000-0002  
6.9496 AC

RES F5

RES F1

RESA

WESTBURY CHRISTIAN  
ATHLETIC COMPLEX  
134-248

FONDREN SOUTHWEST  
BRAESGATE SEC 1  
104-410

