

# Harris Central Appraisal District



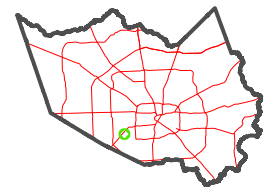
0 45 90 180 Feet

PUBLICATION DATE: 1/10/2025

Geospatial or map data maintained by the Harris Central Appraisal District is for informational purposes and may not have been prepared for or be suitable for legal, engineering, or surveying purposes. It does not represent an on-the-ground survey and only represents the approximate location of property boundaries.



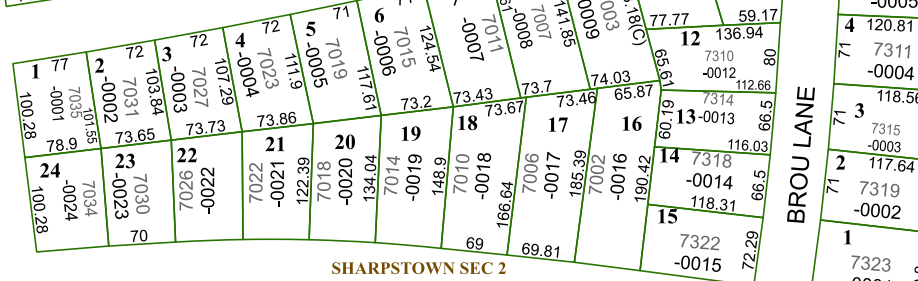
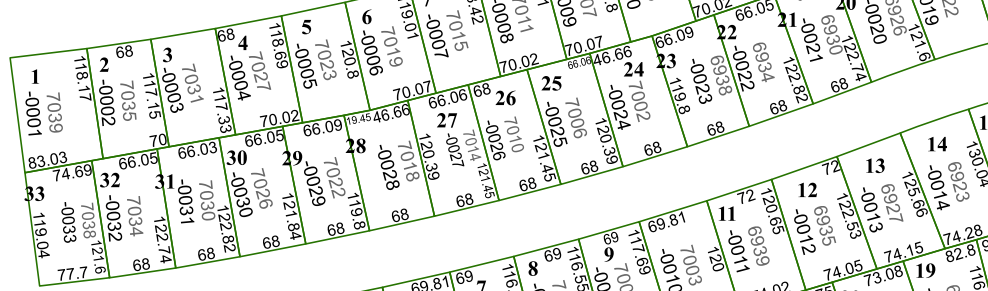
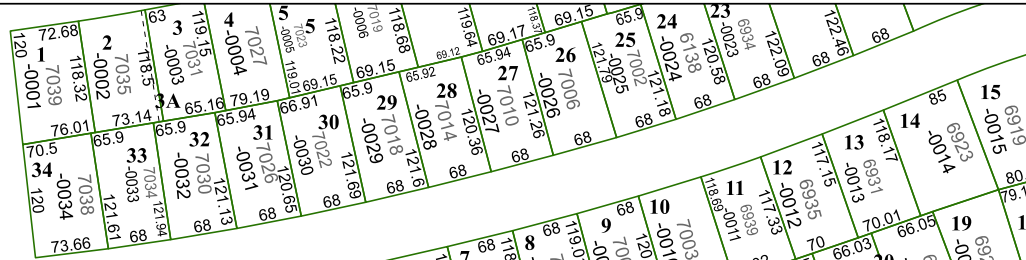
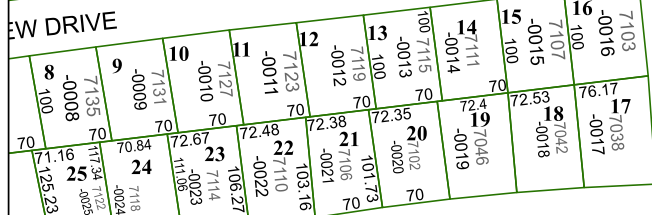
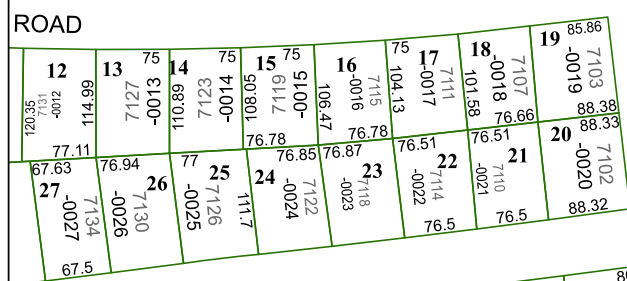
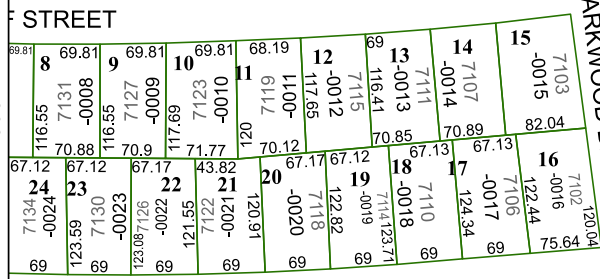
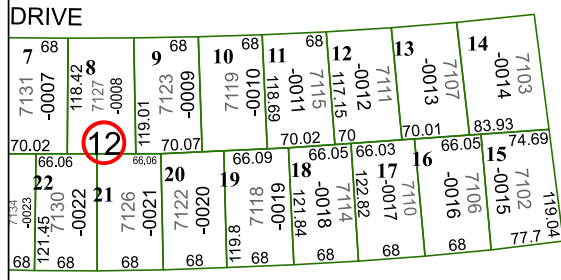
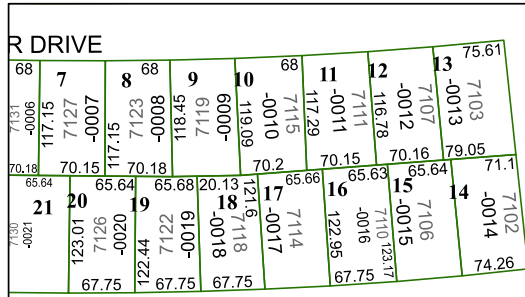
MAP LOCATION



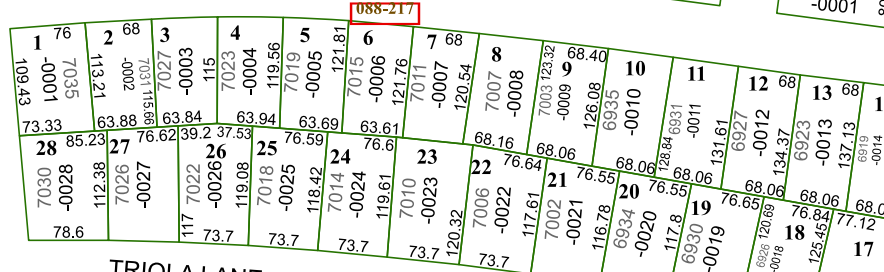
## FACET 5054B2

12	9	10	11	12
4	1	2	3	4
8	5	6	7	8

5055D10



SHARPTOWN SEC 2



5054B6

5054B1

5054B3

BROU LANE

TRIOLA LANE

LARKWOOD DRIVE