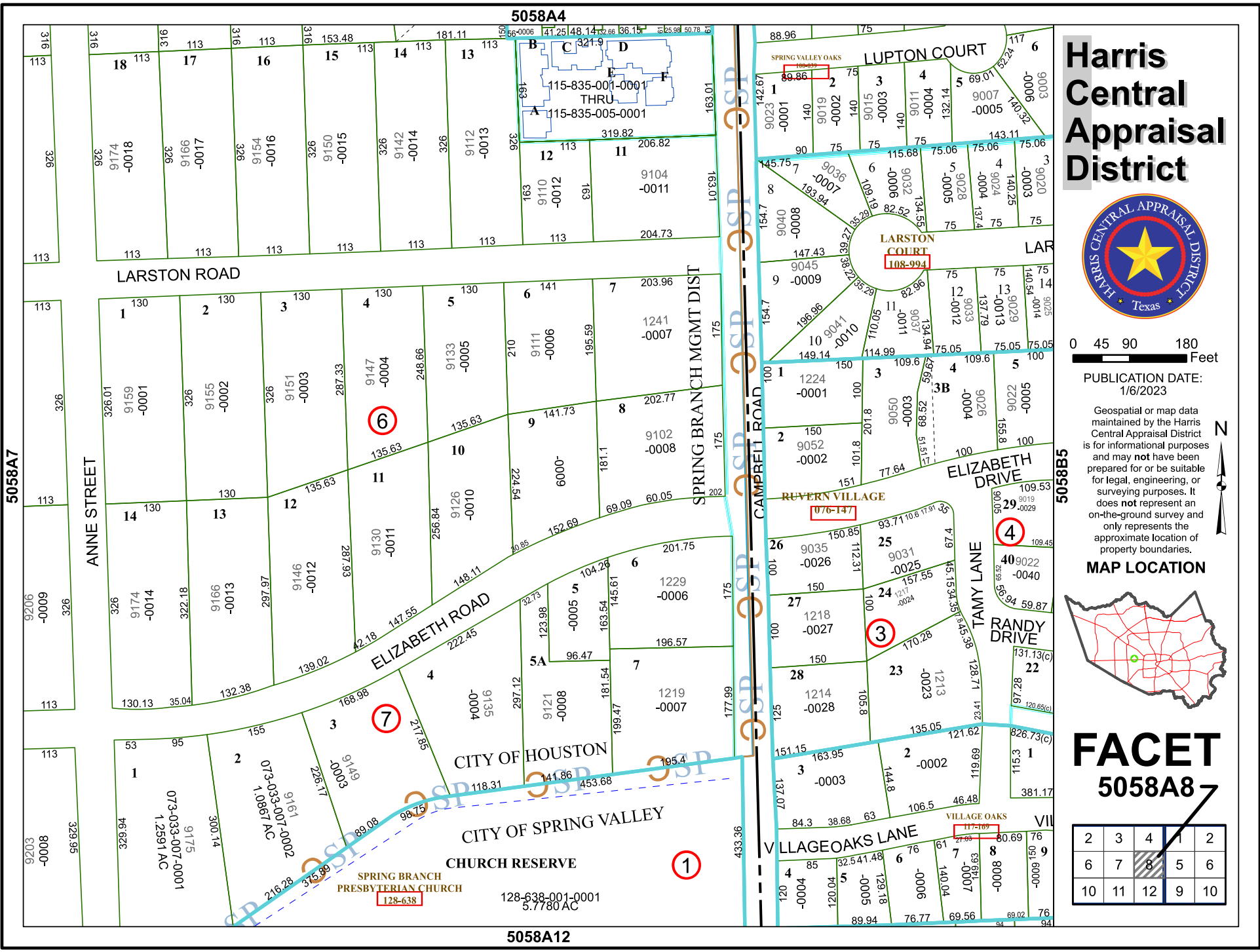


5058A4

5058A12



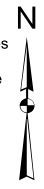
# Harris Central Appraisal District



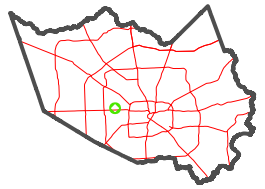
0 45 90 180 Feet

PUBLICATION DATE: 1/6/2023

Geospatial or map data maintained by the Harris Central Appraisal District is for informational purposes and may not be suitable for legal, engineering, or surveying purposes. It does not represent an on-the-ground survey and only represents the approximate location of property boundaries.



MAP LOCATION



## FACET 5058A8

2	3	4	1	2
6	7	8	5	6
10	11	12	9	10

1

7

6

3

4

3B

076-147

108-994

128-638

128-638-001-0001  
5.7780 AC

073-033-007-0001  
1.2591 AC

073-033-001-0002  
1.0867 AC

9175  
073-033-007-0001  
1.2591 AC

9159  
9155  
-0002

9154  
9154  
-0016

9174  
9174  
-0018

115-835-001-0001  
THRU  
115-835-005-0001

117-169

076-147

108-994

89-86