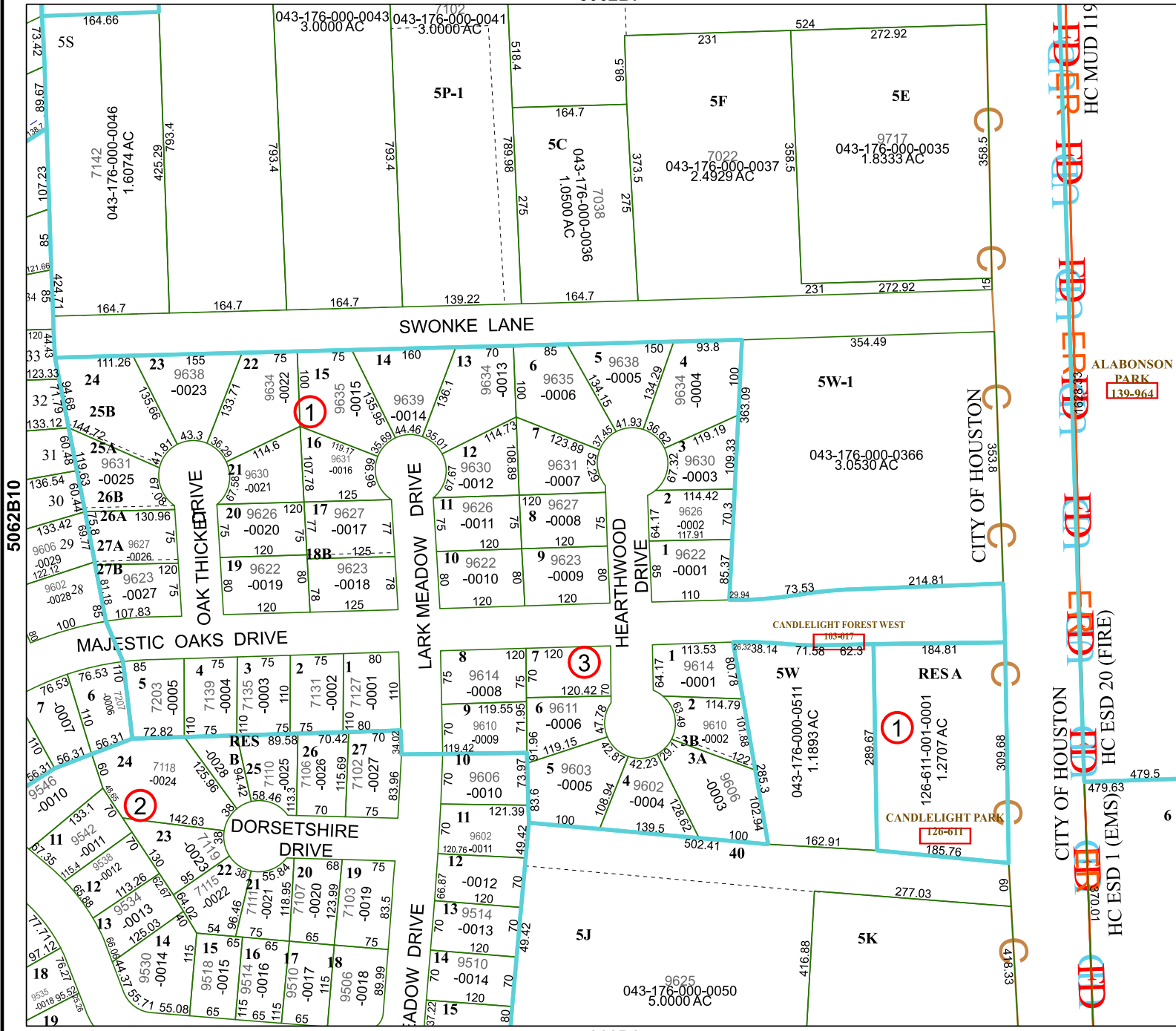


5062B7

5062D3



HC MUD 1119  
 HC ESD 20 (FIRE)  
 HC ESD 1 (EMS)

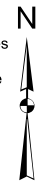
# Harris Central Appraisal District



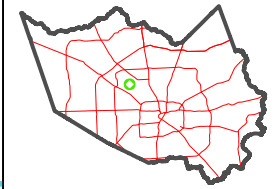
0 45 90 180 Feet

PUBLICATION DATE: 1/6/2023

Geospatial or map data maintained by the Harris Central Appraisal District is for informational purposes and may not have been prepared for or be suitable for legal, engineering, or surveying purposes. It does not represent an on-the-ground survey and only represents the approximate location of property boundaries.



MAP LOCATION



## FACET 5062B11

5	6	7	8	5
9	10	11	12	9
1	2	3	4	1

ALABONSON PARK  
139-964

CITY OF HOUSTON  
CITY OF HOUSTON  
CITY OF HOUSTON

5062B10

5062B12