

Harris Central Appraisal District

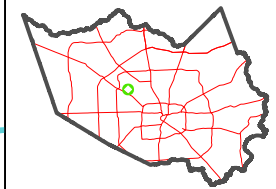


0 45 90 180 Feet

PUBLICATION DATE:
1/10/2025

Geospatial or map data maintained by the Harris Central Appraisal District is for informational purposes and may **not** have been prepared for or be suitable for legal, engineering, or surveying purposes. It does **not** represent an on-the-ground survey and only represents the approximate location of property boundaries.

MAP LOCATION

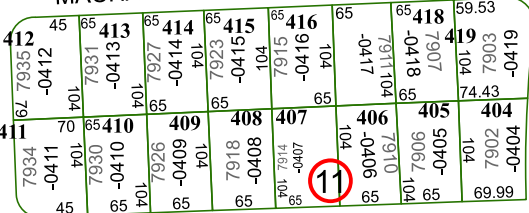


FACET 5062C12

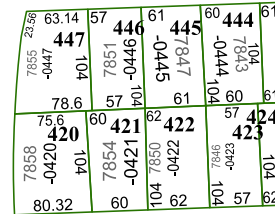
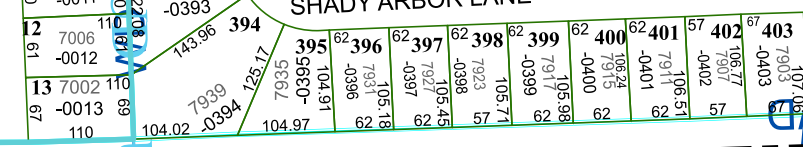
6	7	8	5	6
10	11	12	9	10
2	3	4	1	2

5062C8

MACHALA LANE

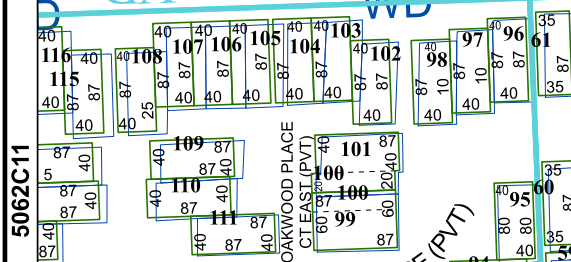


SHADY ARBOR LANE

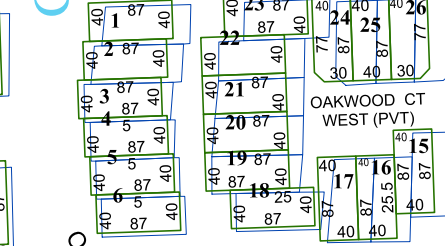


5062C11

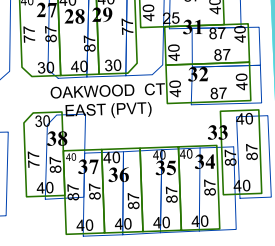
OAKWOOD PLACE (PVT)



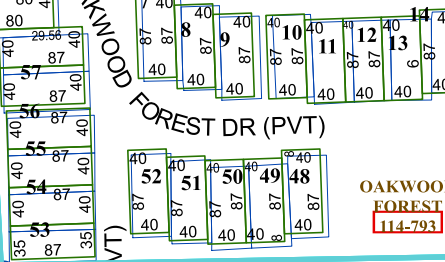
OAKWOOD CT WEST (PVT)



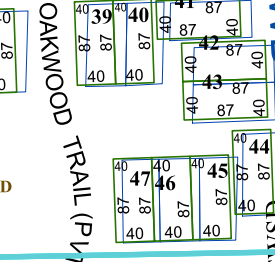
OAKWOOD CT EAST (PVT)



OAKWOOD FOREST DR (PVT)



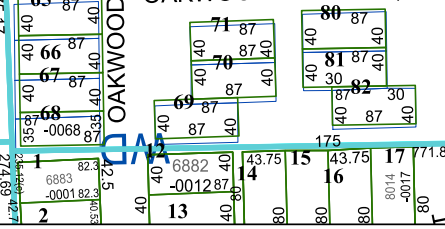
OAKWOOD TRAIL (PVT)



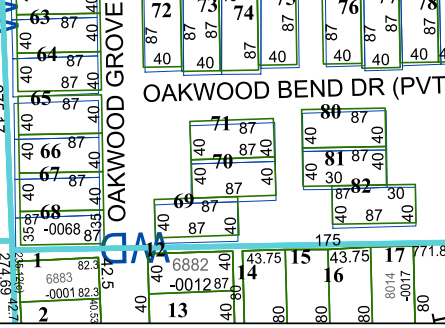
OAKWOOD FOREST 114-793

OAKWOOD FOREST 115-558

OAKWOOD BEND DR (PVT)



OAKWOOD GROVE (PVT)



HAHLS SUBURBAN FARM C 038-290

760

038-290-003-0053 4.8108 AC

038-290-003-0017 4.1600 AC

HOLLISTER AT WEST LITTLE YORK APTS 123-970

RESERVE

038-290-003-0039 3.9300 AC

5061A4