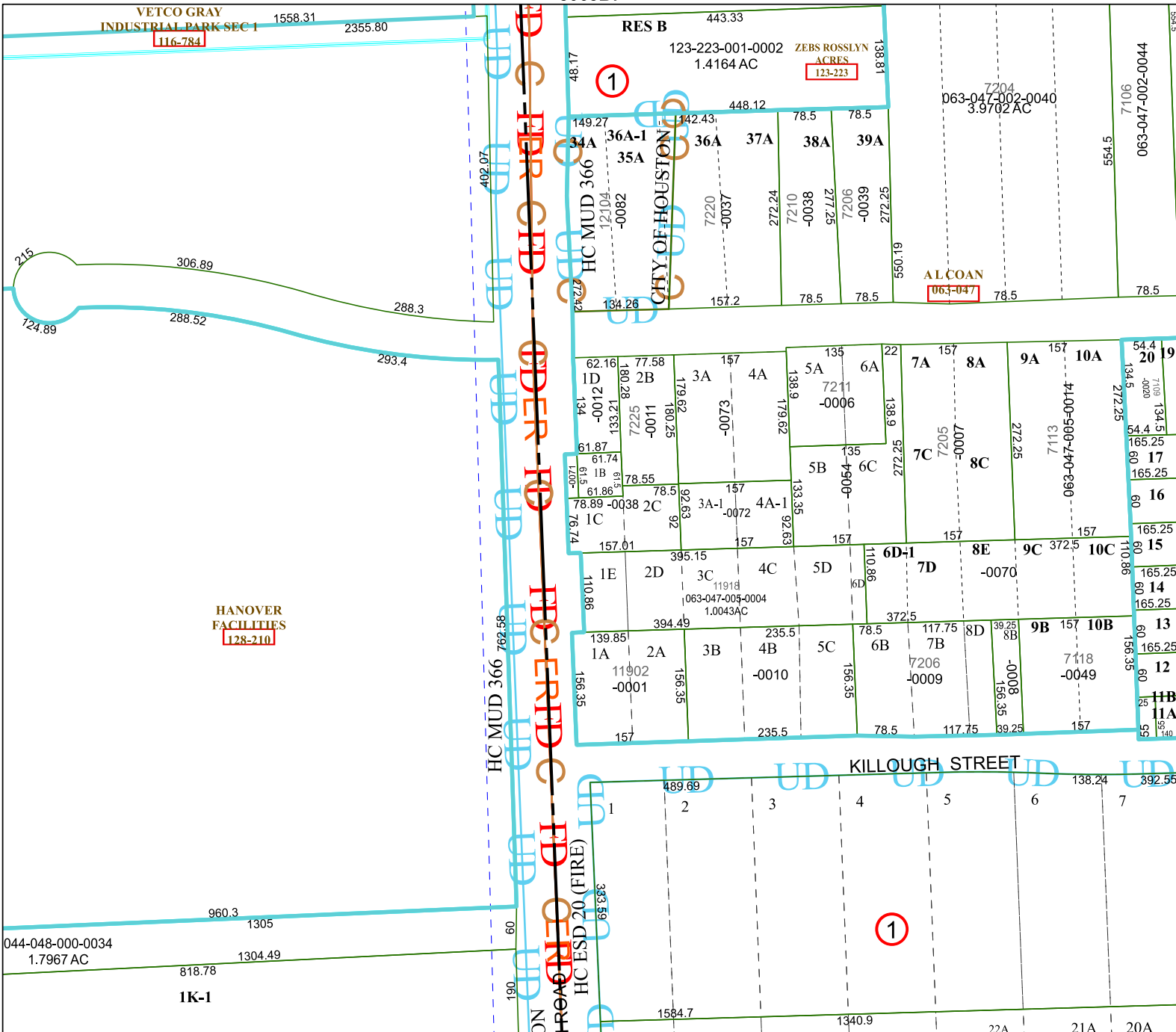


5063B7

VETCO GRAY INDUSTRIAL PARK SEC 1  
116-784

RES B 443.33  
123-223-001-0002 ZEBBS ROSSLYN ACRES  
1.4164 AC 123-223

063-047-002-0040  
7204  
3.9702 AC



HANOVER FACILITIES  
128-210

5063B10

5063D3

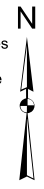
# Harris Central Appraisal District



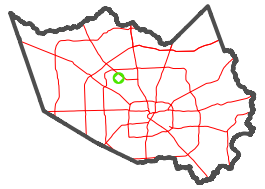
0 45 90 180 Feet

PUBLICATION DATE:  
1/29/2024

Geospatial or map data maintained by the Harris Central Appraisal District is for informational purposes and may not have been prepared for or be suitable for legal, engineering, or surveying purposes. It does not represent an on-the-ground survey and only represents the approximate location of property boundaries.



MAP LOCATION



## FACET 5063B11

5	6	7	8	5
9	10	11	12	9
1	2	3	4	1