

# Harris Central Appraisal District



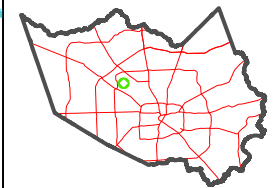
0 45 90 180 Feet

PUBLICATION DATE: 1/23/2024

Geospatial or map data maintained by the Harris Central Appraisal District is for informational purposes and may not have been prepared for or be suitable for legal, engineering, or surveying purposes. It does not represent an on-the-ground survey and only represents the approximate location of property boundaries.



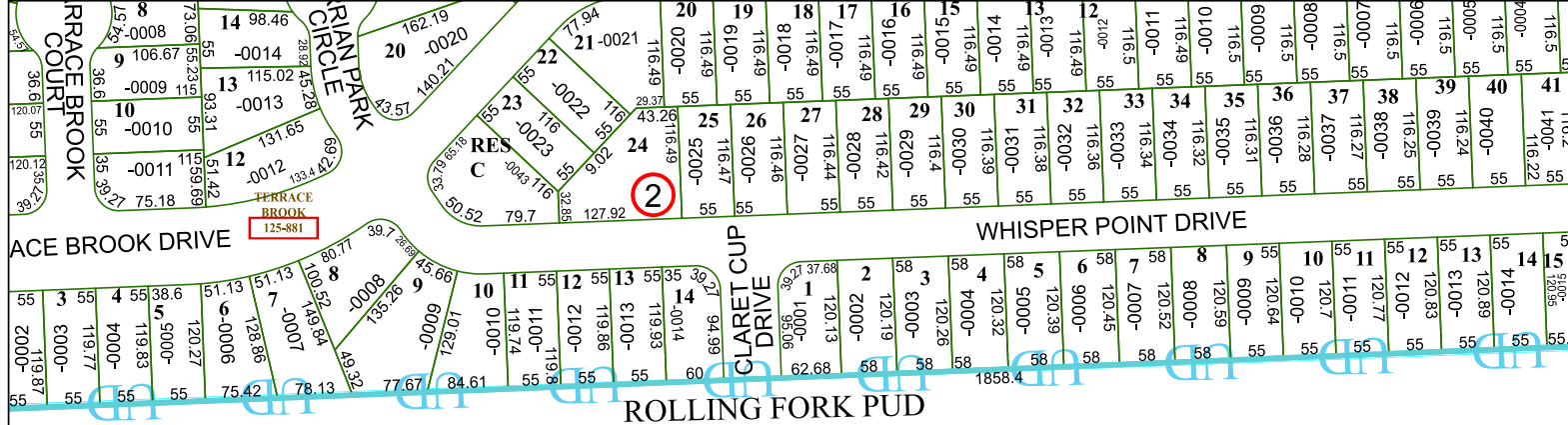
MAP LOCATION



## FACET 5063C10

8	5	6	7	8
12	9	10	11	12
4	1	2	3	4

5063C6

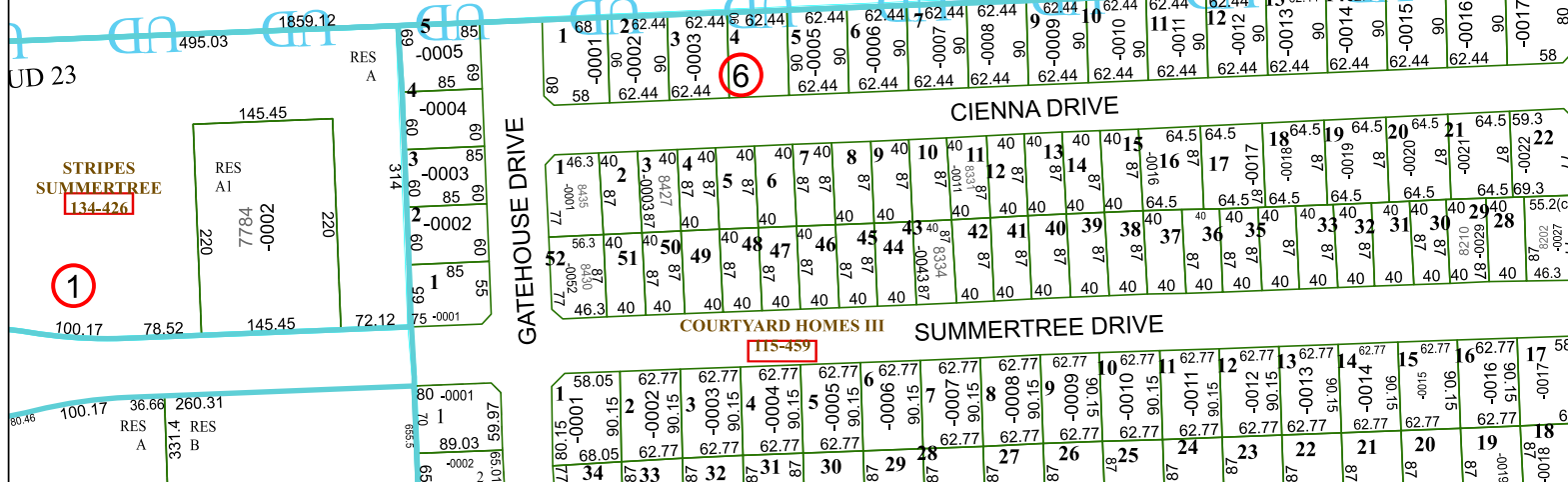


FAIRBANKS DISTRIBUTION CENTER  
142-229

7810  
142-229-001-0001  
23.3800 AC

5063C9

ROLLING FORK PUD



5062A2