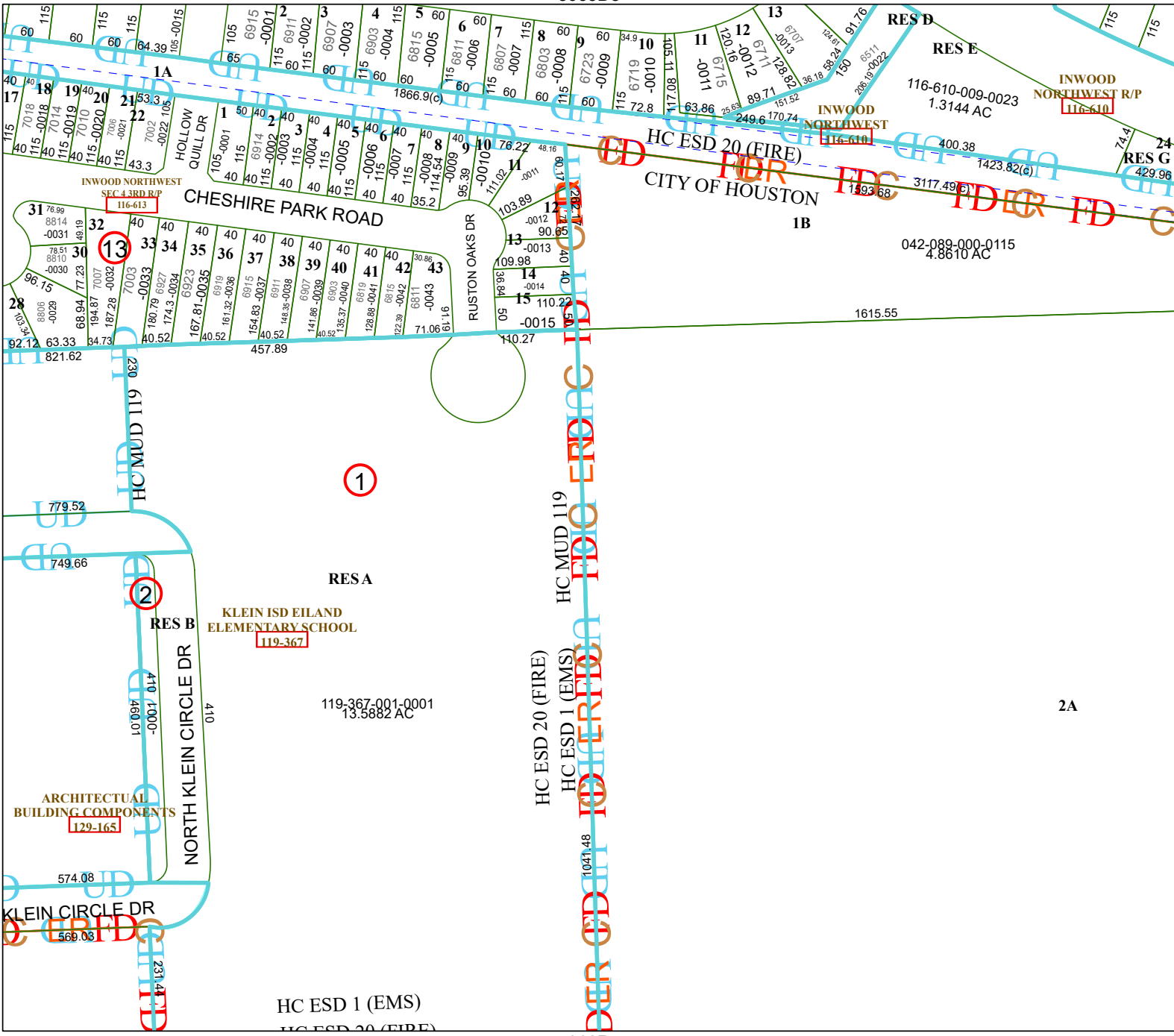



5063D8



Harris Central Appraisal District

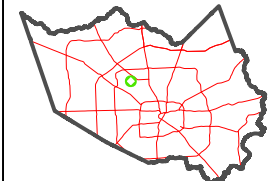


PUBLICATION DATE:
12/11/2025

Geospatial or map data maintained by the Harris Central Appraisal District is for informational purposes and may not have been prepared for or be suitable for legal, engineering, or surveying purposes. It does not represent an on-the-ground survey and only represents the approximate location of property boundaries.



MAP LOCATION



FACET 5063D12

6	7	8	5	6
10	11	12	9	10
2	3	4	1	2

5062B4

5063D11

2A

5163C9