5152C1

5052D8

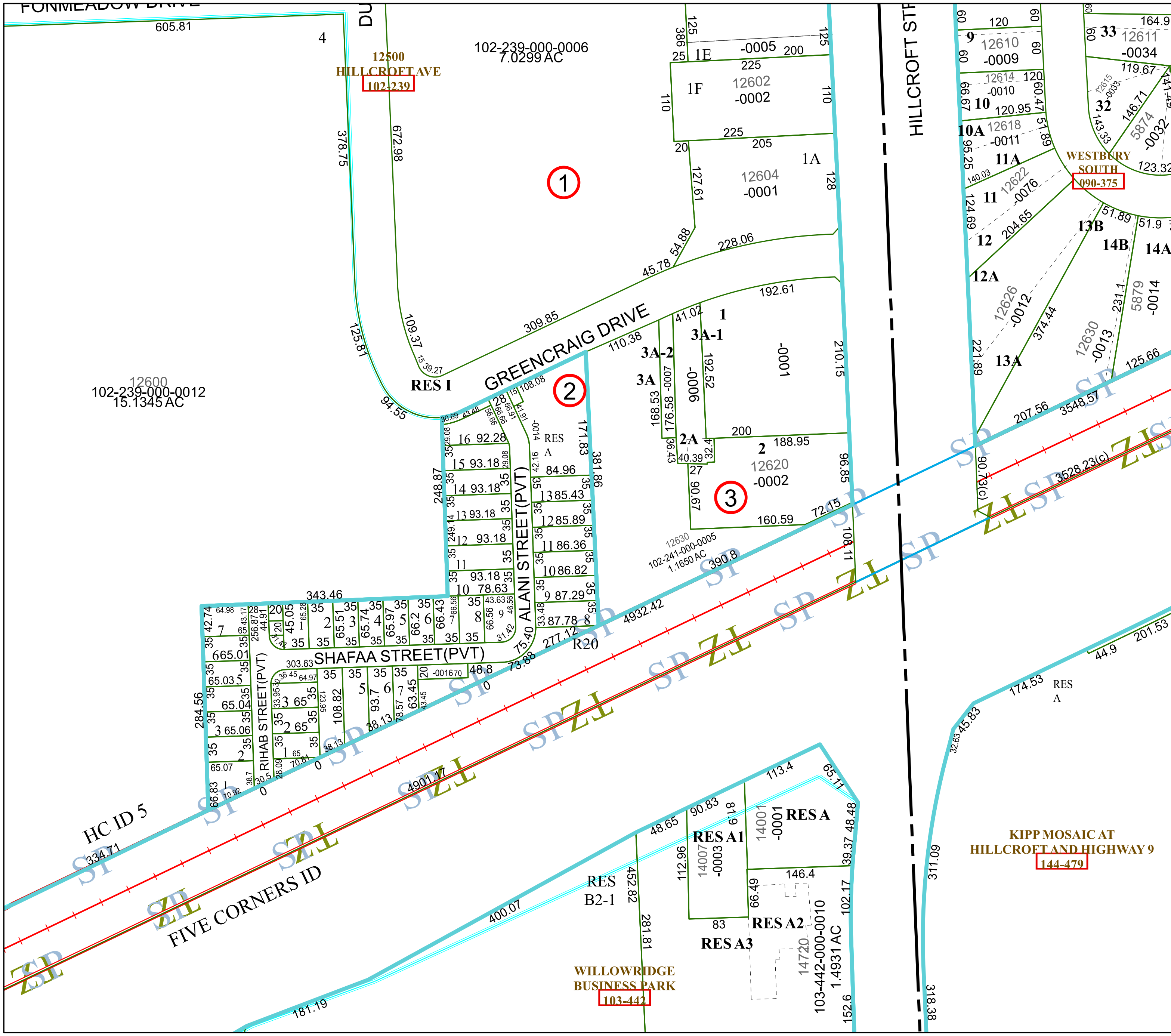

5152C6

5152C9

Harris Central Appraisal District

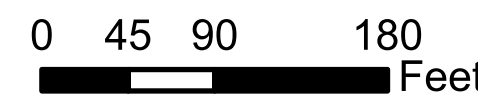

PUBLICATION DATE:
1/6/2023

Geospatial or map data maintained by the Harris Central Appraisal District is for informational purposes and may **not** have been prepared for or be suitable for legal, engineering, or surveying purposes. It does **not** represent an on-the-ground survey and only represents the approximate location of property boundaries.

N

MAP LOCATION

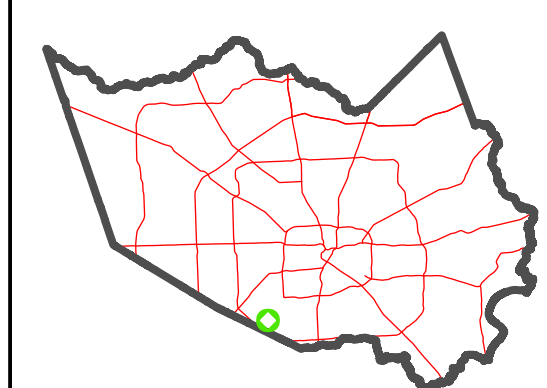

FACET
5152C5

3	4	1	2	3
7	8	5	6	7
11	12	9	10	11