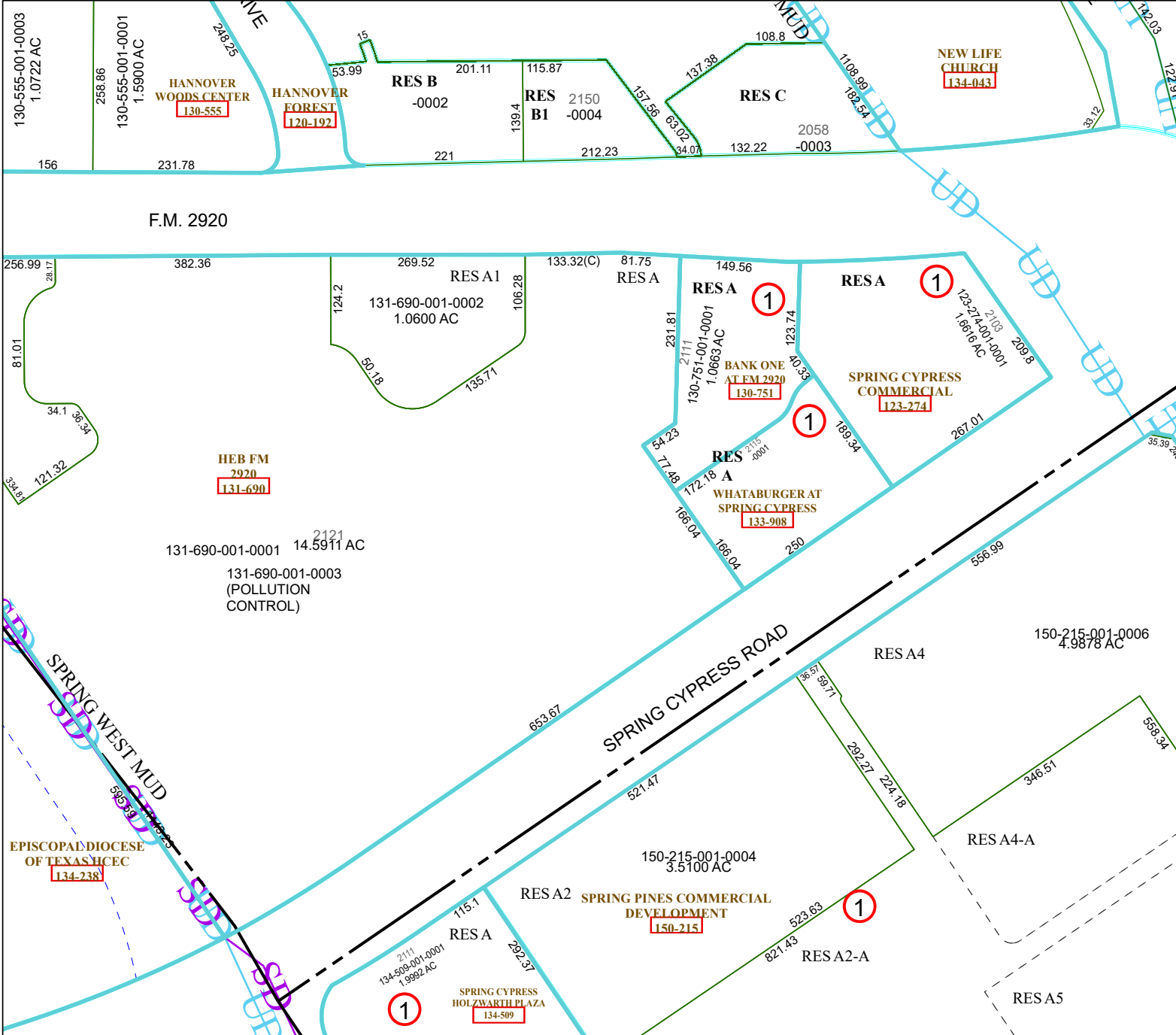


5170B7



5170D3

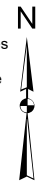
Harris Central Appraisal District



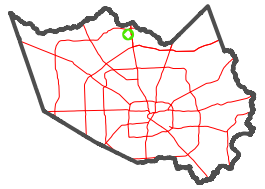
0 50 100 200 Feet

PUBLICATION DATE: 2/4/2026

Geospatial or map data maintained by the Harris Central Appraisal District is for informational purposes and may not have been prepared for or be suitable for legal, engineering, or surveying purposes. It does not represent an on-the-ground survey and only represents the approximate location of property boundaries.



MAP LOCATION



FACET 5170B11

5	6	7	8	5
9	10	11	12	9
1	2	3	4	1

5170B10

5170B12