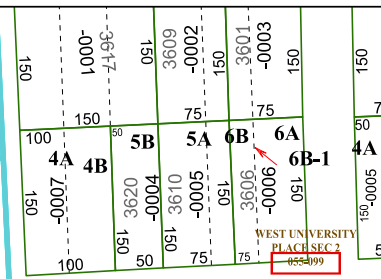
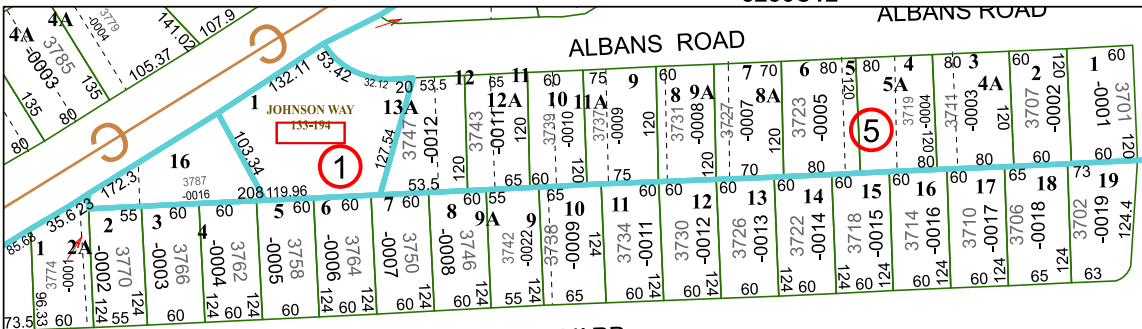


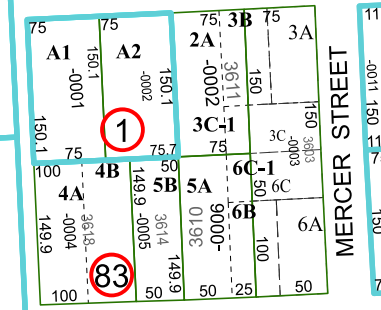
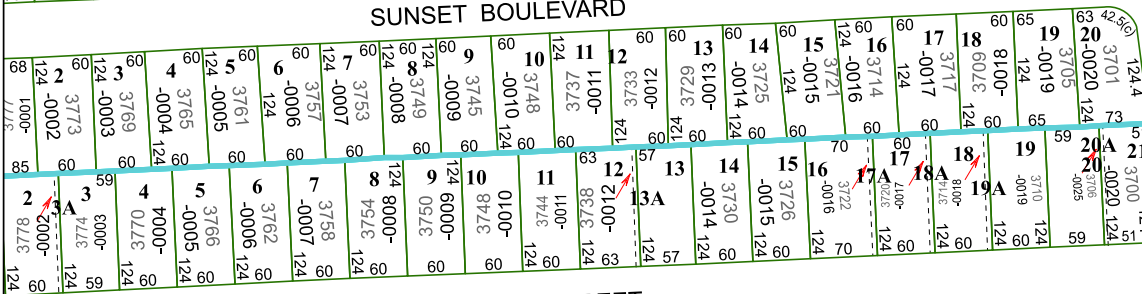
5256C12

ALBANS ROAD

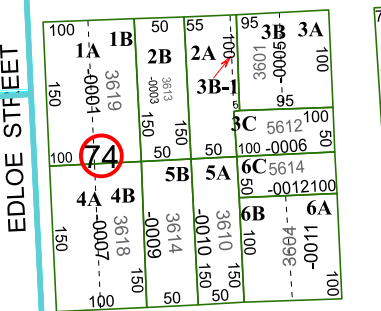
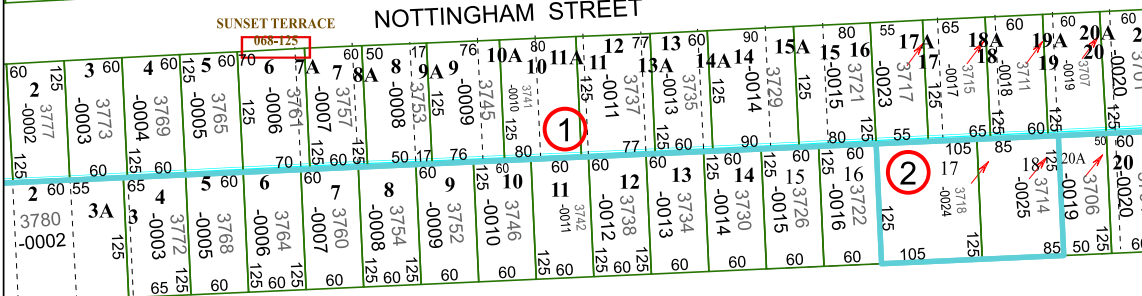
ALBANS ROAD



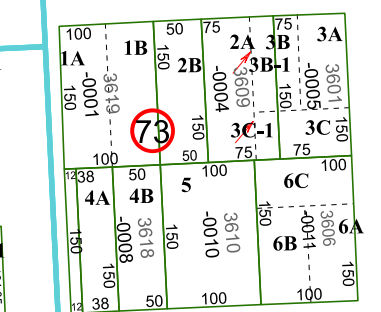
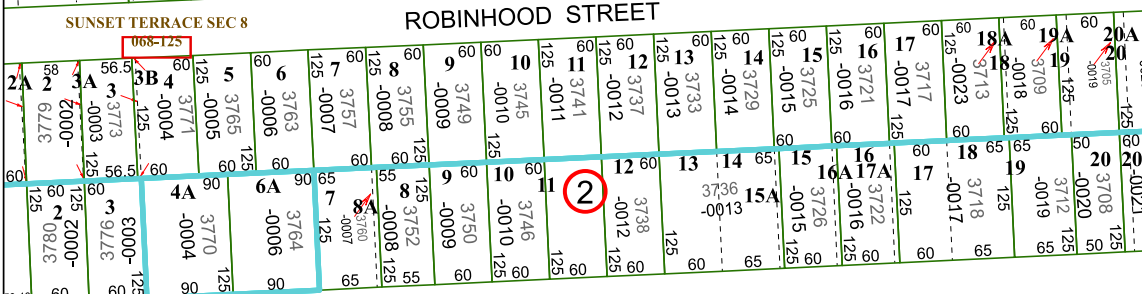
SUNSET BOULEVARD



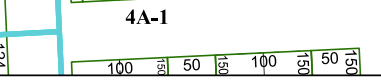
NOTTINGHAM STREET



ROBINHOOD STREET



ARNOLD STREET



5255A8

Harris Central Appraisal District

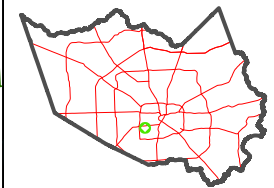


0 45 90 180 Feet

PUBLICATION DATE: 1/6/2023

Geospatial or map data maintained by the Harris Central Appraisal District is for informational purposes and may not have been prepared for or be suitable for legal, engineering, or surveying purposes. It does not represent an on-the-ground survey and only represents the approximate location of property boundaries.

MAP LOCATION



FACET 5255A4

10	11	12	9	10
2	3	4	1	2
6	7	8	5	6

5255A3