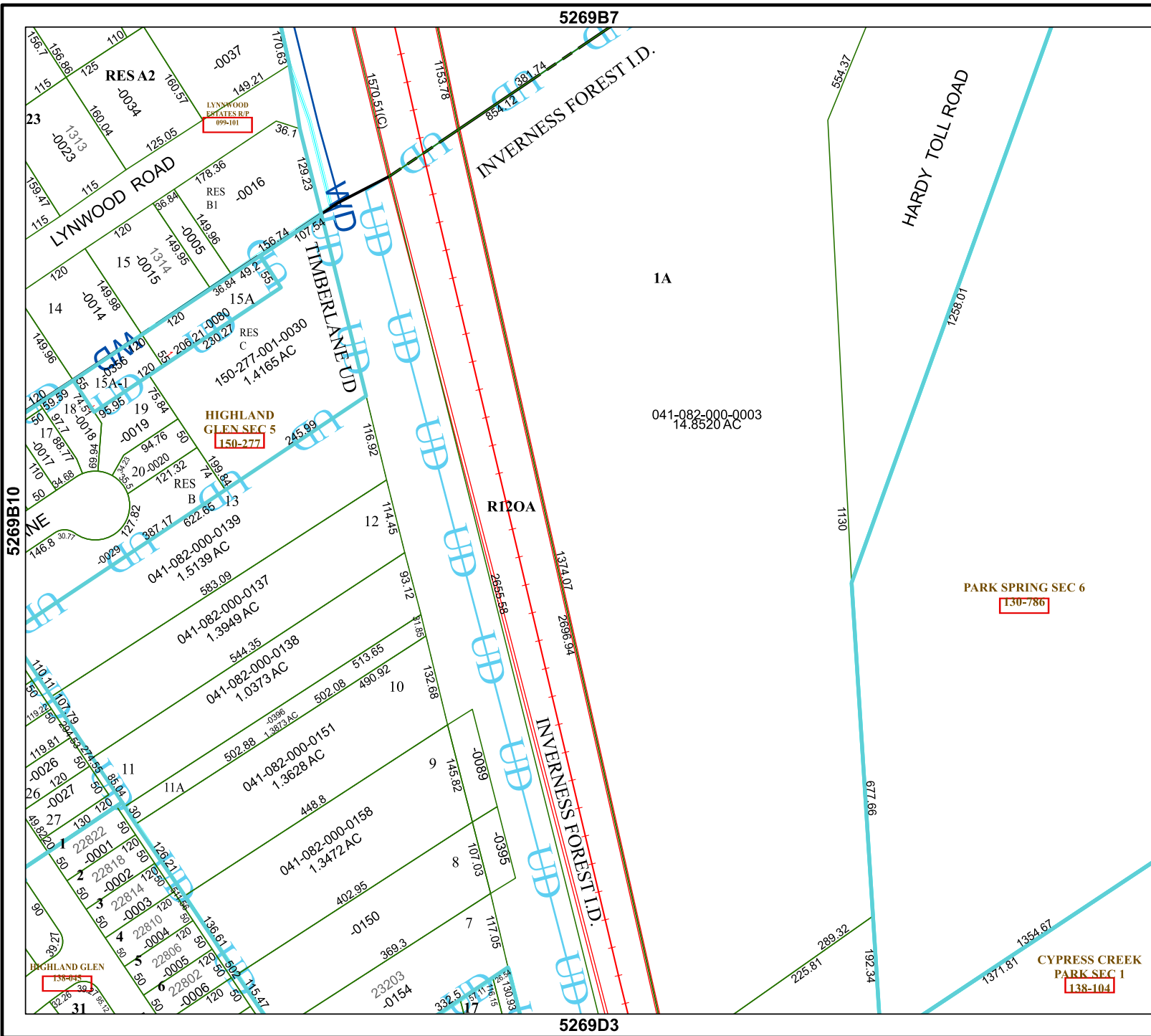


5269B7

5269D3



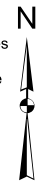
Harris Central Appraisal District



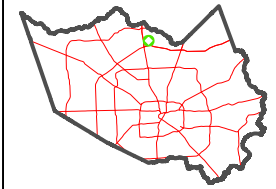
0 45 90 180 Feet

PUBLICATION DATE:
1/6/2023

Geospatial or map data maintained by the Harris Central Appraisal District is for informational purposes and may not have been prepared for or be suitable for legal, engineering, or surveying purposes. It does not represent an on-the-ground survey and only represents the approximate location of property boundaries.



MAP LOCATION



FACET 5269B11

5	6	7	8	5
9	10	11	12	9
1	2	3	4	1

5269B12

5269B10

CYPRESS CREEK
PARK SEC 1
138-104

PARK SPRING SEC 6
130-786

041-082-000-0003
14.8520 AC

HIGHLAND
GLEN SEC 5
150-277

HIGHLAND GLEN
138-985