

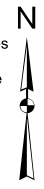
Harris Central Appraisal District



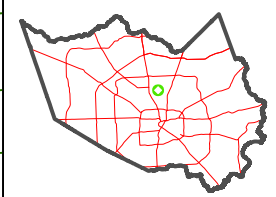
0 45 90 180 Feet

PUBLICATION DATE: 1/6/2023

Geospatial or map data maintained by the Harris Central Appraisal District is for informational purposes and may not have been prepared for or be suitable for legal, engineering, or surveying purposes. It does not represent an on-the-ground survey and only represents the approximate location of property boundaries.



MAP LOCATION

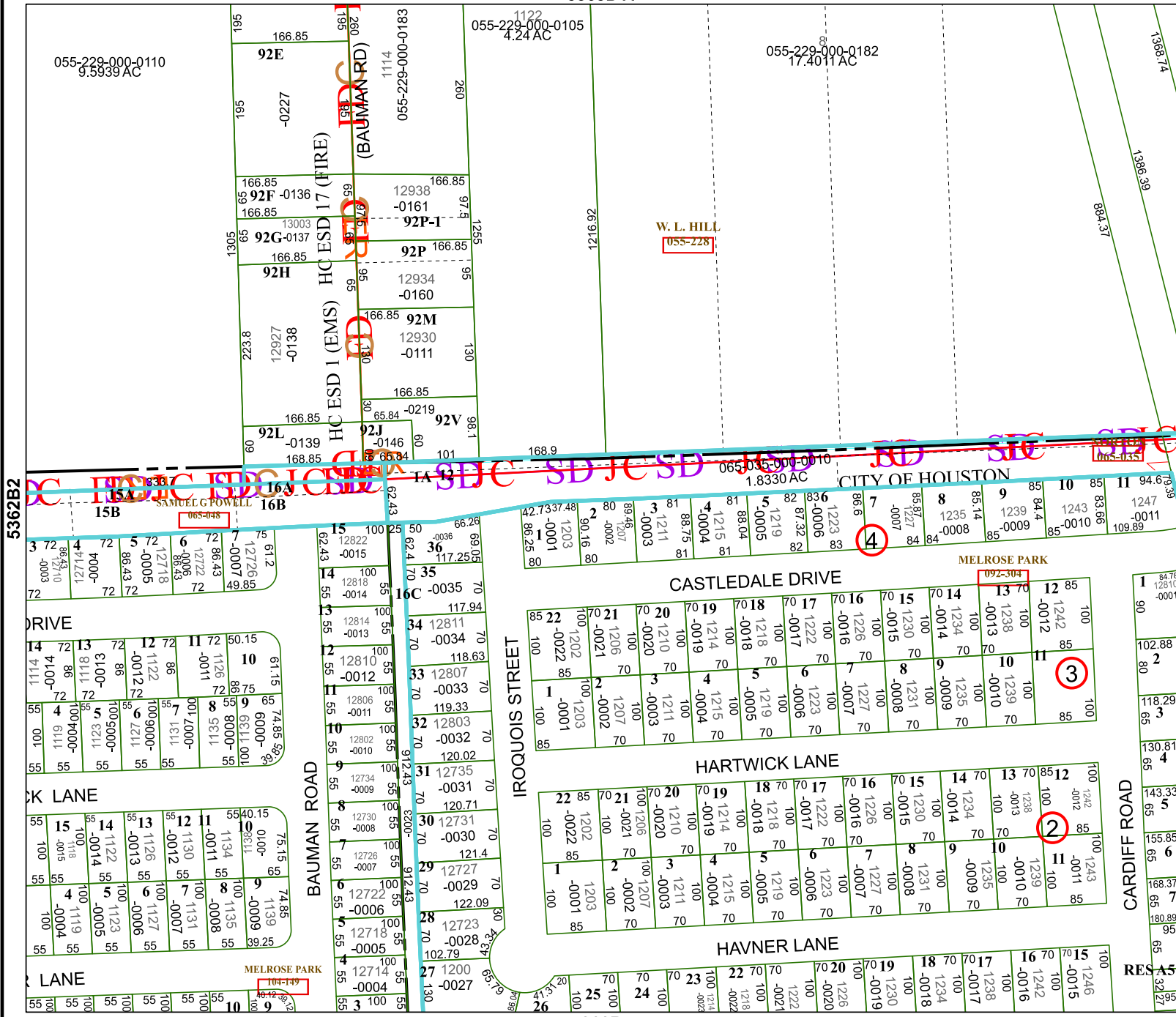


FACET 5362B3

9	10	11	12	9
1	2	3	4	1
5	6	7	8	5

5363D11

5362B7



5362B2

5362B4

CARDIFF ROAD

RES