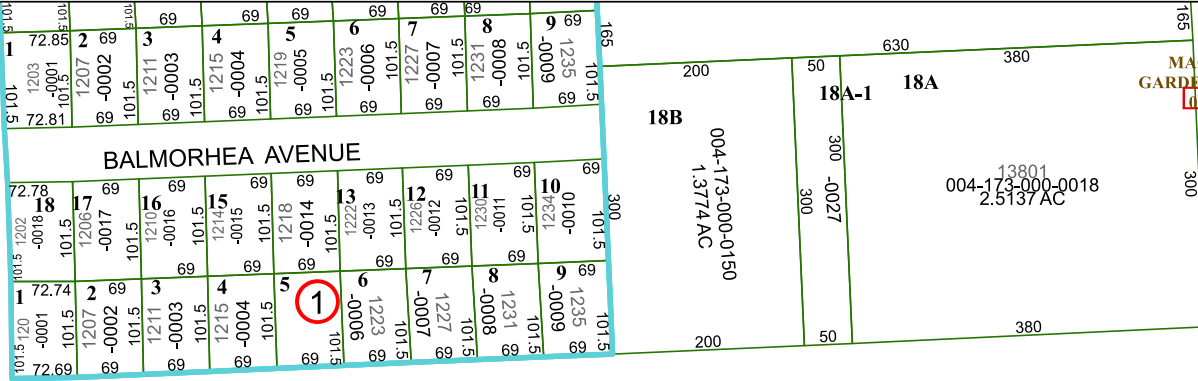


5364D8



MAGNOLIA GARDENS ALDINE 004-173-000-0146

BALMORHEA AVENUE

1

5

ALDINE GARDENS 004-173

5363B4

# Harris Central Appraisal District



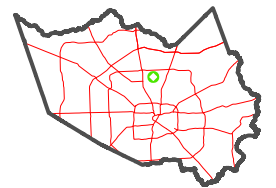
0 45 90 180 Feet

PUBLICATION DATE: 1/6/2023

Geospatial or map data maintained by the Harris Central Appraisal District is for informational purposes and may not have been prepared for or be suitable for legal, engineering, or surveying purposes. It does not represent an on-the-ground survey and only represents the approximate location of property boundaries.



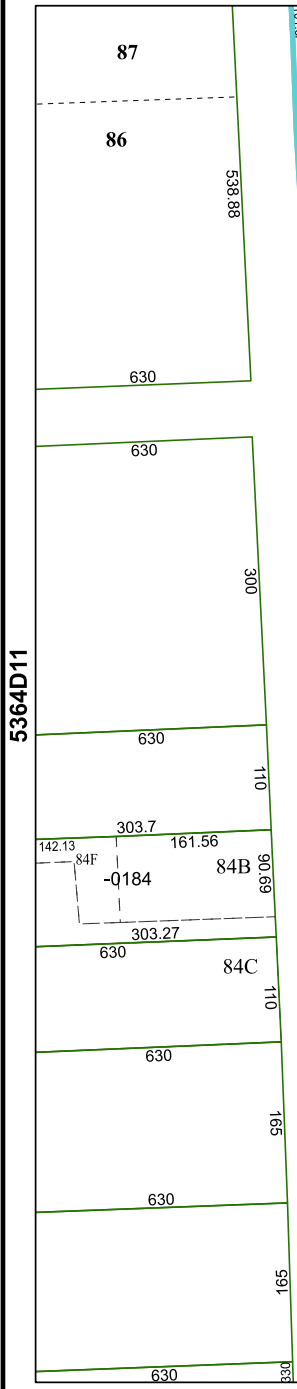
MAP LOCATION



## FACET 5364D12

6	7	8	5	6
10	11	12	9	10
2	3	4	1	2

5364D11



5364C

5364B

5364A

5364